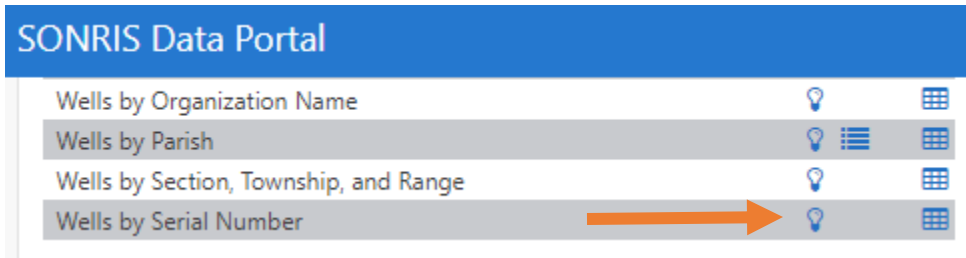


Qualified Well Cost – Guide to utilize spreadsheet

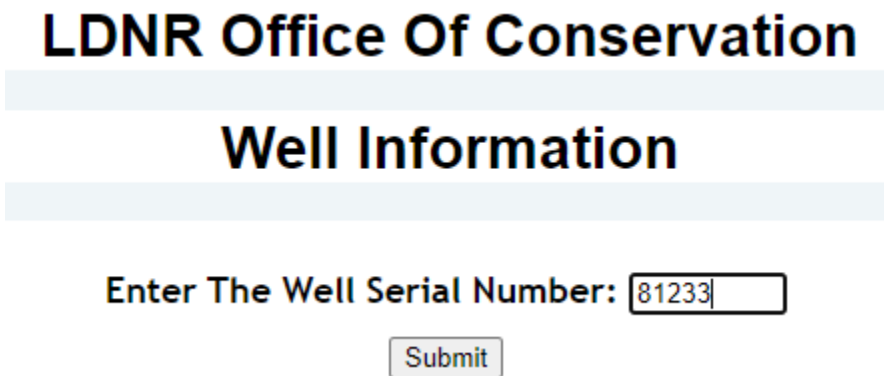
The Qualified Well Cost spreadsheet includes actual costs by Oilfield Site Restoration to plug and abandon wells.

To utilize the spreadsheet, determine the UTM 83 coordinates of the target well.

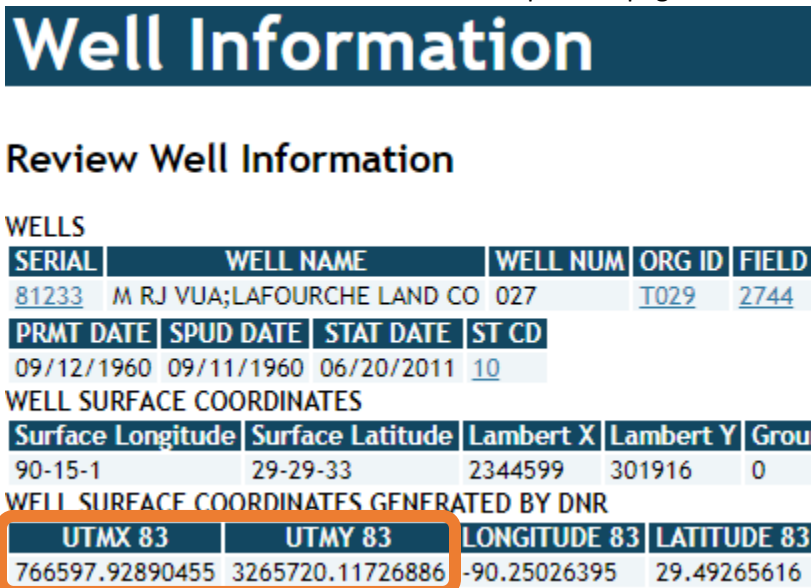
- This data is available in the “Well Information” cartridge. The Well Information cartridge is a hyperlink in many of the SONRIS queries.
- A direct path to the cartridge can be found via www.sonris.com > SONRIS Data Portal > Well Information > Wells by Serial Number



- Key in target well serial number then select “Submit”



- UTM 83 coordinates are located near the top of the page



Qualified Well Cost – Guide to utilize spreadsheet

Key the values into the spreadsheet, then sort results to identify offset wells.

- Type in the values in the green X and Y fields in the spreadsheet

G UTM	G UTM	Distance from target, miles	Target UTM X	Target UTM Y
727442.1	3213522	40.54546	766598	3265720
727442.2	3213515	40.549058		
727445.1	3213500	40.555514		
730091.2	3213849	39.413619		
746676.2	3277059	14.243614		

- Sort the “Distance from target, miles” column ascending to identify closest offset wells. Select the filter icon in the header...

G UTM	G UTM	Distance from target, miles	Target UTM X	Target UTM Y
727442.1	3213522	40.54546	766598	3265720
727442.2	3213515	40.549058		
727445.1	3213500	40.555514		
730091.2	3213849	39.413619		
746676.2	3277059	14.243614		

- ...select “Sort Smallest to Largest” to reapply

Facility	G UTM	G UTM	Distance from target, miles
			14.24361413

Sort Smallest to Largest

Sort Largest to Smallest

Sort by Color

Clear Filter From "Distance from tar..."

Filter by Color

Number Filters

Search

(Select All)

14.24361413

Qualified Well Cost – Guide to utilize spreadsheet

Results display closest offset wells and total cost to plug and abandon and restore the site.

SN	Field ID	Field Name	Parish Name	Location Type	BID NO.	cup & cap date	Total Cost per Well	PBTD	Pit(s)	Facility	G UTM	G UTM	Distance from target, miles
213022	9096	VALENTINE	LAFOURCHE	LAND	EMER19-003	11/30/2011	\$ 2,330,129.45	1243			746676.2	3277059	14.243614
217819	6300	MAGNOLIA	PLAQUEMINES	INLAND WATER	EMER2018-001	8/5/2011	\$ 196,850.00	9990			809461.2	3270920	26.829189
112544	8535	SOUTH TIMBALIER BLOCK 8	TERREBONNE	OFFSHORE	431-PA20-007	8/17/2021	\$ 659,387.53	13942		Yes	730091.2	3213849	39.413619
220388	8535	SOUTH TIMBALIER BLOCK 8	TERREBONNE	OFFSHORE	431-PA20-007	8/15/2021	\$ 1,403,309.73	13916		Yes	727442.1	3213522	40.54546
223907	8535	SOUTH TIMBALIER BLOCK 8	TERREBONNE	OFFSHORE	431-PA20-007	8/14/2021	\$ 720,084.73	14188		Yes	727442.2	3213515	40.549058
239104	8535	SOUTH TIMBALIER BLOCK 8	TERREBONNE	OFFSHORE	431-PA20-007	8/13/2021	\$ 626,359.73	15271		Yes	727445.1	3213500	40.555514
99267	2888	COQUILLE BAY	PLAQUEMINES	INLAND WATER	431-PA18-008	6/28/2011	\$ 115,003.83	10550			855061.6	3252801	55.551806
68691	2888	COQUILLE BAY	PLAQUEMINES	INLAND WATER	431-PA18-008	8/8/2011	\$ 60,743.83	8454			855039.4	3252267	55.58706