



# PHOTOGRAPHIC LOG

|  |  |                                |
|--|--|--------------------------------|
| <b>Client Name:</b><br>HC Drew Manual Estate "15" No. 1<br>Neumin Production Company | <b>Site Location:</b><br>North Chopique Oil & Gas Field<br>Calcasieu Parish, Louisiana | <b>Project No.:</b><br>0494259 |
|--|--|--------------------------------|

|  |                          |   |
|--|--------------------------|---|
| <b>Photo No.</b><br><b>1</b>   | <b>Date:</b><br>9/7/2021 |  |
| <b>Direction Photo Taken:</b><br>South   |                          |   |
| <b>Description:</b><br>IMG_0484<br><br>MW-1 location looking south. Flag marks proposed location |                          |   |

|  |                          |  |
|--|--------------------------|--|
| <b>Photo No.</b><br><b>2</b>                         | <b>Date:</b><br>9/7/2021 |  |
| <b>Direction Photo Taken:</b><br>North               |                          |  |
| <b>Description:</b><br>IMG_0485<br><br>MW-1 location |                          |  |



# PHOTOGRAPHIC LOG

|  |  |                                |
|--|--|--------------------------------|
| <b>Client Name:</b><br>HC Drew Manual Estate "15" No. 1<br>Neumin Production Company | <b>Site Location:</b><br>North Chopique Oil & Gas Field<br>Calcasieu Parish, Louisiana | <b>Project No.:</b><br>0494259 |
|--|--|--------------------------------|

|  |                          |   |
|--|--------------------------|---|
| <b>Photo No.</b><br><b>3</b>                         | <b>Date:</b><br>9/7/2021 |  |
| <b>Direction Photo Taken:</b><br>West                |                          |   |
| <b>Description:</b><br>IMG_0486<br><br>MW-1 Location |                          |   |

|  |                          |  |
|--|--------------------------|--|
| <b>Photo No.</b><br><b>4</b>                         | <b>Date:</b><br>9/7/2021 |  |
| <b>Direction Photo Taken:</b><br>East                |                          |  |
| <b>Description:</b><br>IMG_0487<br><br>MW-1 Location |                          |  |



# PHOTOGRAPHIC LOG

|  |  |                                |
|--|--|--------------------------------|
| <b>Client Name:</b><br>HC Drew Manual Estate "15" No. 1<br>Neumin Production Company | <b>Site Location:</b><br>North Chopique Oil & Gas Field<br>Calcasieu Parish, Louisiana | <b>Project No.:</b><br>0494259 |
|--|--|--------------------------------|

|  |                          |
|--|--------------------------|
| <b>Photo No.</b><br><b>5</b>                                   | <b>Date:</b><br>9/7/2021 |
| <b>Direction Photo Taken:</b><br>East                          |                          |
| <b>Description:</b><br>IMG_0488<br><br>Former Operational Area |                          |



|  |                          |
|--|--------------------------|
| <b>Photo No.</b><br><b>6</b>                                   | <b>Date:</b><br>9/7/2021 |
| <b>Direction Photo Taken:</b><br>North                         |                          |
| <b>Description:</b><br>IMG_0489<br><br>Former Operational Area |                          |





# PHOTOGRAPHIC LOG

|  |  |                                |
|--|--|--------------------------------|
| <b>Client Name:</b><br>HC Drew Manual Estate "15" No. 1<br>Neumin Production Company | <b>Site Location:</b><br>North Chopique Oil & Gas Field<br>Calcasieu Parish, Louisiana | <b>Project No.:</b><br>0494259 |
|--|--|--------------------------------|

|  |                          |   |
|--|--------------------------|---|
| <b>Photo No.</b><br>7  | <b>Date:</b><br>9/7/2021 |  |
| <b>Direction Photo Taken:</b><br>South                         |                          |   |
| <b>Description:</b><br>IMG_0490<br><br>Former Operational Area |                          |   |

|   |                          |  |
|---|--------------------------|--|
| <b>Photo No.</b><br>8   | <b>Date:</b><br>9/7/2021 |  |
| <b>Direction Photo Taken:</b><br>West                                       |                          |  |
| <b>Description:</b><br>IMG_0491<br><br>Northern portion of operational area |                          |  |



# PHOTOGRAPHIC LOG

|  |  |                                |
|--|--|--------------------------------|
| <b>Client Name:</b><br>HC Drew Manual Estate "15" No. 1<br>Neumin Production Company | <b>Site Location:</b><br>North Chopique Oil & Gas Field<br>Calcasieu Parish, Louisiana | <b>Project No.:</b><br>0494259 |
|--|--|--------------------------------|

|   |                          |   |
|---|--------------------------|---|
| <b>Photo No.</b><br><b>9</b>  | <b>Date:</b><br>9/7/2021 |  |
| <b>Direction Photo Taken:</b><br>South  |                          |   |
| <b>Description:</b><br>IMG_0492<br><br>Sample location near old wellhead area. Flag marks proposed location |                          |   |

|   |                          |  |
|---|--------------------------|--|
| <b>Photo No.</b><br><b>10</b>   | <b>Date:</b><br>9/7/2021 |  |
| <b>Direction Photo Taken:</b><br>East   |                          |  |
| <b>Description:</b><br>IMG_0493<br><br>Proposed MW-4 location in former tank battery. Flag in foreground. |                          |  |



# PHOTOGRAPHIC LOG

|  |  |                                |
|--|--|--------------------------------|
| <b>Client Name:</b><br>HC Drew Manual Estate "15" No. 1<br>Neumin Production Company | <b>Site Location:</b><br>North Chopique Oil & Gas Field<br>Calcasieu Parish, Louisiana | <b>Project No.:</b><br>0494259 |
|--|--|--------------------------------|

|  |                          |   |
|--|--------------------------|---|
| <b>Photo No.</b><br><b>11</b>  | <b>Date:</b><br>9/7/2021 |  |
| <b>Direction Photo Taken:</b><br>East  |                          |   |
| <b>Description:</b><br>IMG_0494<br><br>Former tank battery area looking east standing on western berm. Berm located around former tank battery, berm height ~2-3'. |                          |   |

|  |                          |  |
|--|--------------------------|--|
| <b>Photo No.</b><br><b>12</b>  | <b>Date:</b><br>9/7/2021 |  |
| <b>Direction Photo Taken:</b><br>East  |                          |  |
| <b>Description:</b><br>IMG_0495<br><br>East side of property from eastern edge of gravel pad |                          |  |



# PHOTOGRAPHIC LOG

|  |  |                                |
|--|--|--------------------------------|
| <b>Client Name:</b><br>HC Drew Manual Estate "15" No. 1<br>Neumin Production Company | <b>Site Location:</b><br>North Chopique Oil & Gas Field<br>Calcasieu Parish, Louisiana | <b>Project No.:</b><br>0494259 |
|--|--|--------------------------------|

|  |                          |   |
|--|--------------------------|---|
| <b>Photo No.</b><br><b>13</b>  | <b>Date:</b><br>9/7/2021 |  |
| <b>Direction Photo Taken:</b><br>South   |                          |   |
| <b>Description:</b><br>IMG_0496<br><br>East side of property from eastern edge of gravel pad |                          |   |

|  |                          |  |
|--|--------------------------|--|
| <b>Photo No.</b><br><b>14</b>  | <b>Date:</b><br>9/7/2021 |  |
| <b>Direction Photo Taken:</b><br>North   |                          |  |
| <b>Description:</b><br>IMG_0497<br><br>East side of property from eastern edge of gravel pad |                          |  |



# PHOTOGRAPHIC LOG

|  |  |                                |
|--|--|--------------------------------|
| <b>Client Name:</b><br>HC Drew Manual Estate "15" No. 1<br>Neumin Production Company | <b>Site Location:</b><br>North Chopique Oil & Gas Field<br>Calcasieu Parish, Louisiana | <b>Project No.:</b><br>0494259 |
|--|--|--------------------------------|

|   |                          |
|---|--------------------------|
| <b>Photo No.</b><br><b>15</b>                       | <b>Date:</b><br>9/7/2021 |
| <b>Direction Photo Taken:</b><br>North              |                          |
| <b>Description:</b><br>IMG_0498<br><br>Geoprobe rig |                          |



|   |                          |
|---|--------------------------|
| <b>Photo No.</b><br><b>16</b>   | <b>Date:</b><br>9/7/2021 |
| <b>Direction Photo Taken:</b><br>West   |                          |
| <b>Description:</b><br>IMG_0499<br><br>Gravel road coming into former production facility looking at entrance |                          |







# PHOTOGRAPHIC LOG

|  |  |                                |
|--|--|--------------------------------|
| <b>Client Name:</b><br>HC Drew Manual Estate "15" No. 1<br>Neumin Production Company | <b>Site Location:</b><br>North Chopique Oil & Gas Field<br>Calcasieu Parish, Louisiana | <b>Project No.:</b><br>0494259 |
|--|--|--------------------------------|

|  |                          |   |
|--|--------------------------|---|
| <b>Photo No.</b><br><b>17</b>  | <b>Date:</b><br>9/7/2021 |  |
| <b>Direction Photo Taken:</b><br>Down  |                          |   |
| <b>Description:</b><br>IMG_0502<br><br>0-16' MW-1 soil cores.<br>Top in bottom right of photo. Bottom top left side of photo |                          |   |

|  |                          |  |
|--|--------------------------|--|
| <b>Photo No.</b><br><b>18</b>                        | <b>Date:</b><br>9/7/2021 |  |
| <b>Direction Photo Taken:</b><br>North               |                          |  |
| <b>Description:</b><br>IMG_0503<br><br>MW-2 location |                          |  |



# PHOTOGRAPHIC LOG

|  |  |                                |
|--|--|--------------------------------|
| <b>Client Name:</b><br>HC Drew Manual Estate "15" No. 1<br>Neumin Production Company | <b>Site Location:</b><br>North Chopique Oil & Gas Field<br>Calcasieu Parish, Louisiana | <b>Project No.:</b><br>0494259 |
|--|--|--------------------------------|

|  |                          |   |
|--|--------------------------|---|
| <b>Photo No.</b><br><b>19</b>                        | <b>Date:</b><br>9/7/2021 |  |
| <b>Direction Photo Taken:</b><br>Northeast           |                          |   |
| <b>Description:</b><br>IMG_0504<br><br>MW-2 location |                          |   |

|   |                          |  |
|---|--------------------------|--|
| <b>Photo No.</b><br><b>20</b>   | <b>Date:</b><br>9/7/2021 |  |
| <b>Direction Photo Taken:</b><br>Northwest  |                          |  |
| <b>Description:</b><br>IMG_0505<br><br>MW-3 proposed location.<br>Flag marks location |                          |  |



# PHOTOGRAPHIC LOG

|  |  |                                |
|--|--|--------------------------------|
| <b>Client Name:</b><br>HC Drew Manual Estate "15" No. 1<br>Neumin Production Company | <b>Site Location:</b><br>North Chopique Oil & Gas Field<br>Calcasieu Parish, Louisiana | <b>Project No.:</b><br>0494259 |
|--|--|--------------------------------|

|   |                          |   |
|---|--------------------------|---|
| <b>Photo No.</b><br><b>21</b>   | <b>Date:</b><br>9/7/2021 |  |
| <b>Direction Photo Taken:</b><br>North  |                          |   |
| <b>Description:</b><br>IMG_0506<br><br>MW-3 proposed location.<br>Flag marks location |                          |   |

|   |                          |  |
|---|--------------------------|--|
| <b>Photo No.</b><br><b>22</b>   | <b>Date:</b><br>9/7/2021 |  |
| <b>Direction Photo Taken:</b><br>South                                      |                          |  |
| <b>Description:</b><br>IMG_0507<br><br>MW-1. 5' prepack well<br>screen used |                          |  |



# PHOTOGRAPHIC LOG

|  |  |                                |
|--|--|--------------------------------|
| <b>Client Name:</b><br>HC Drew Manual Estate "15" No. 1<br>Neumin Production Company | <b>Site Location:</b><br>North Chopique Oil & Gas Field<br>Calcasieu Parish, Louisiana | <b>Project No.:</b><br>0494259 |
|--|--|--------------------------------|

|  |                          |   |
|--|--------------------------|---|
| <b>Photo No.</b><br><b>23</b>  | <b>Date:</b><br>9/7/2021 |  |
| <b>Direction Photo Taken:</b><br>North                                     |                          |   |
| <b>Description:</b><br>IMG_0508<br><br>West side of former production area |                          |   |

|   |                          |  |
|---|--------------------------|--|
| <b>Photo No.</b><br><b>24</b>   | <b>Date:</b><br>9/7/2021 |  |
| <b>Direction Photo Taken:</b><br>West   |                          |  |
| <b>Description:</b><br>IMG_0509<br><br>Berm along north side of production facility |                          |  |



# PHOTOGRAPHIC LOG

|  |  |                                |
|--|--|--------------------------------|
| <b>Client Name:</b><br>HC Drew Manual Estate "15" No. 1<br>Neumin Production Company | <b>Site Location:</b><br>North Chopique Oil & Gas Field<br>Calcasieu Parish, Louisiana | <b>Project No.:</b><br>0494259 |
|--|--|--------------------------------|

|  |                          |
|--|--------------------------|
| <b>Photo No.</b><br><b>25</b>  | <b>Date:</b><br>9/7/2021 |
| <b>Direction Photo Taken:</b><br>East  |                          |
| <b>Description:</b><br>IMG_0510<br><br>Berm on south side of former tank battery |                          |



|   |                          |
|---|--------------------------|
| <b>Photo No.</b><br><b>26</b>   | <b>Date:</b><br>9/7/2021 |
| <b>Direction Photo Taken:</b><br>North  |                          |
| <b>Description:</b><br>IMG_0511<br><br>Berm on west side of former tank battery |                          |





# PHOTOGRAPHIC LOG

|  |  |                                |
|--|--|--------------------------------|
| <b>Client Name:</b><br>HC Drew Manual Estate "15" No. 1<br>Neumin Production Company | <b>Site Location:</b><br>North Chopique Oil & Gas Field<br>Calcasieu Parish, Louisiana | <b>Project No.:</b><br>0494259 |
|--|--|--------------------------------|


|  |                          |   |
|--|--------------------------|---|
| <b>Photo No.</b><br><b>27</b>  | <b>Date:</b><br>9/7/2021 |  |
| <b>Direction Photo Taken:</b><br>Down  |                          |   |
| <b>Description:</b><br>IMG_0513<br><br>MW-2 soil borings. Top in upper left corner of photo. Bottom in lower right |                          |   |

|  |                          |  |
|--|--------------------------|--|
| <b>Photo No.</b><br><b>28</b>                        | <b>Date:</b><br>9/7/2021 |  |
| <b>Direction Photo Taken:</b><br>North               |                          |  |
| <b>Description:</b><br>IMG_0514<br><br>Entrance gate |                          |  |



# PHOTOGRAPHIC LOG

|  |  |                                |
|--|--|--------------------------------|
| <b>Client Name:</b><br>HC Drew Manual Estate "15" No. 1<br>Neumin Production Company | <b>Site Location:</b><br>North Chopique Oil & Gas Field<br>Calcasieu Parish, Louisiana | <b>Project No.:</b><br>0494259 |
|--|--|--------------------------------|

|   |                          |   |
|---|--------------------------|---|
| <b>Photo No.</b><br>1   | <b>Date:</b><br>9/7/2021 |  |
| <b>Direction Photo Taken:</b><br>South  |                          |   |
| <b>Description:</b><br>0494259-2021-09-07-10-21-32<br><br>Justin with GPRS marking MW-2 |                          |   |

|   |                          |  |
|---|--------------------------|--|
| <b>Photo No.</b><br>2   | <b>Date:</b><br>9/7/2021 |  |
| <b>Direction Photo Taken:</b><br>Southeast                                  |                          |  |
| <b>Description:</b><br>0494259-2021-09-07-10-34-03<br><br>At site with GPRS |                          |  |



# PHOTOGRAPHIC LOG

|  |  |                                |
|--|--|--------------------------------|
| <b>Client Name:</b><br>HC Drew Manual Estate "15" No. 1<br>Neumin Production Company | <b>Site Location:</b><br>North Chopique Oil & Gas Field<br>Calcasieu Parish, Louisiana | <b>Project No.:</b><br>0494259 |
|--|--|--------------------------------|

|   |                          |  |
|---|--------------------------|--|
| <b>Photo No.</b><br><b>3</b>  | <b>Date:</b><br>9/7/2021 | <p><b>North West Elevation</b><br/>☉ 149°SE (T) • 15N 454046 3340253 ±17 m</p> <p>Bermed area - former tank battery</p> <p>0494259<br/>07 Sep 2021, 11:44:04</p> |
| <b>Direction Photo Taken:</b><br>Southeast  |                          |  |
| <b>Description:</b><br>0494259-2021-09-07-11-44-04<br><br>Bermed area – former tank battery |                          |  |

|   |                          |  |
|---|--------------------------|--|
| <b>Photo No.</b><br><b>4</b>  | <b>Date:</b><br>9/7/2021 | <p><b>South East Elevation</b><br/>☉ 345°NW (T) • 15N 454035 3340257 ±15 m</p> <p>Bermed area - production area</p> <p>0494259<br/>07 Sep 2021, 11:45:31</p> |
| <b>Direction Photo Taken:</b><br>Northwest  |                          |  |
| <b>Description:</b><br>0494259-2021-09-07-11-45-31<br><br>Bermed area – production area |                          |  |





# PHOTOGRAPHIC LOG

|  |  |                                |
|--|--|--------------------------------|
| <b>Client Name:</b><br>HC Drew Manual Estate "15" No. 1<br>Neumin Production Company | <b>Site Location:</b><br>North Chopique Oil & Gas Field<br>Calcasieu Parish, Louisiana | <b>Project No.:</b><br>0494259 |
|--|--|--------------------------------|

|   |                          |   |
|---|--------------------------|---|
| <b>Photo No.</b><br>5   | <b>Date:</b><br>9/7/2021 | <p>East Elevation<br/>266°W (T) • 15N 454035 3340258 ±8 m</p> <p>0494259<br/>9-7-21<br/>12-1-21</p> <p>MW-1 0-4'</p> <p>Neumin</p> <p>0494259<br/>07 Sep 2021, 13:51:21</p> |
| <b>Direction Photo Taken:</b><br>West                               |                          |   |
| <b>Description:</b><br>0494259-2021-09-07-13-42-21<br><br>MW-1 0-4' |                          |   |

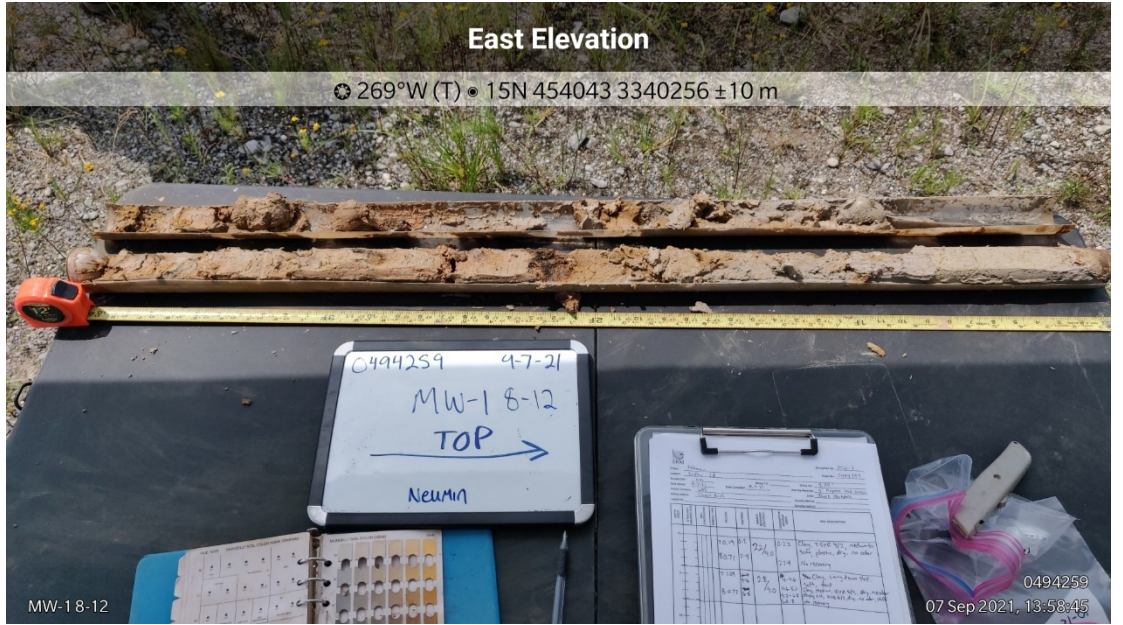
|   |                          |  |
|---|--------------------------|--|
| <b>Photo No.</b><br>6   | <b>Date:</b><br>9/7/2021 | <p>East Elevation<br/>265°W (T) • 15N 454039 3340253 ±7 m</p> <p>0494259 9-7-21</p> <p>MW-1 4-8'</p> <p>TOP →</p> <p>Neumin</p> <p>MW-1 4-8</p> <p>0494259<br/>07 Sep 2021, 13:51:21</p> |
| <b>Direction Photo Taken:</b><br>West                               |                          |  |
| <b>Description:</b><br>0494259-2021-09-07-13-51-21<br><br>MW-1 4-8' |                          |  |



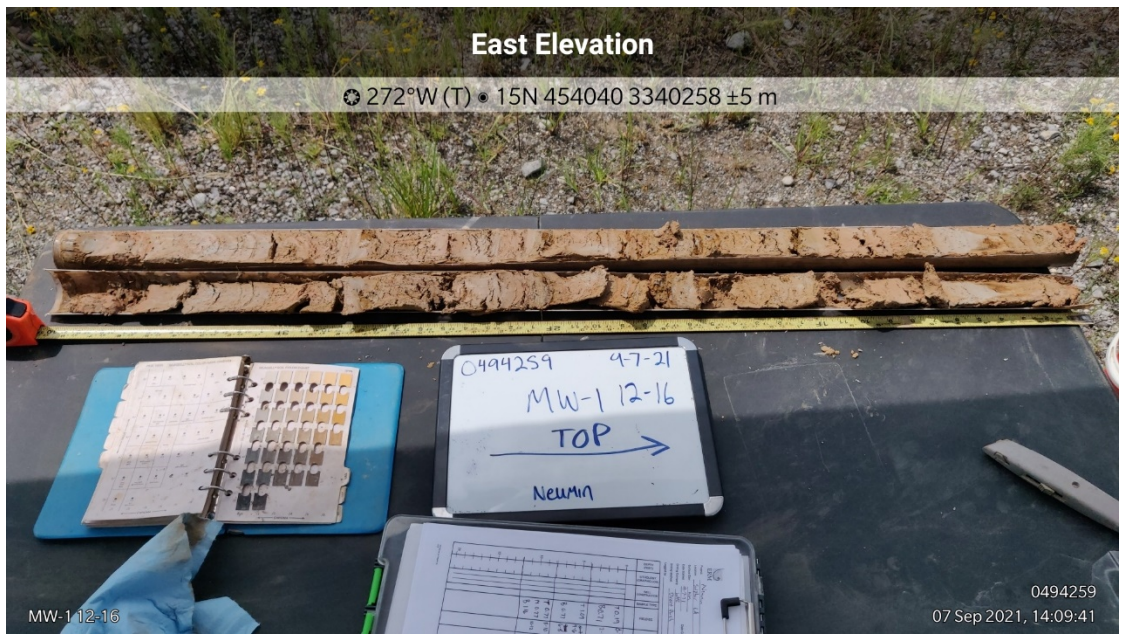
# PHOTOGRAPHIC LOG

|  |  |                                |
|--|--|--------------------------------|
| <b>Client Name:</b><br>HC Drew Manual Estate "15" No. 1<br>Neumin Production Company | <b>Site Location:</b><br>North Chopique Oil & Gas Field<br>Calcasieu Parish, Louisiana | <b>Project No.:</b><br>0494259 |
|--|--|--------------------------------|

|  |                          |
|--|--------------------------|
| <b>Photo No.</b><br>7  | <b>Date:</b><br>9/7/2021 |
| <b>Direction Photo Taken:</b><br>West                                |                          |
| <b>Description:</b><br>0494259-2021-09-07-13-58-45<br><br>MW-1 8-12' |                          |



|   |                          |
|---|--------------------------|
| <b>Photo No.</b><br>8   | <b>Date:</b><br>9/7/2021 |
| <b>Direction Photo Taken:</b><br>West                                 |                          |
| <b>Description:</b><br>0494259-2021-09-07-14-09-41<br><br>MW-1 12-16' |                          |





# PHOTOGRAPHIC LOG

|  |  |                                |
|--|--|--------------------------------|
| <b>Client Name:</b><br>HC Drew Manual Estate "15" No. 1<br>Neumin Production Company | <b>Site Location:</b><br>North Chopique Oil & Gas Field<br>Calcasieu Parish, Louisiana | <b>Project No.:</b><br>0494259 |
|--|--|--------------------------------|

|   |                          |
|---|--------------------------|
| <b>Photo No.</b><br><b>9</b>  | <b>Date:</b><br>9/7/2021 |
| <b>Direction Photo Taken:</b><br>South                              |                          |
| <b>Description:</b><br>0494259-2021-09-07-14-16-08<br><br>MW-1 core |                          |



|  |                          |
|--|--------------------------|
| <b>Photo No.</b><br><b>10</b>                                  | <b>Date:</b><br>9/7/2021 |
| <b>Direction Photo Taken:</b><br>South                         |                          |
| <b>Description:</b><br>0494259-2021-09-07-14-48-08<br><br>MW-1 |                          |





# PHOTOGRAPHIC LOG

|  |  |                                |
|--|--|--------------------------------|
| <b>Client Name:</b><br>HC Drew Manual Estate "15" No. 1<br>Neumin Production Company | <b>Site Location:</b><br>North Chopique Oil & Gas Field<br>Calcasieu Parish, Louisiana | <b>Project No.:</b><br>0494259 |
|--|--|--------------------------------|

|  |                          |
|--|--------------------------|
| <b>Photo No.</b><br><b>11</b>                                  | <b>Date:</b><br>9/7/2021 |
| <b>Direction Photo Taken:</b><br>South                         |                          |
| <b>Description:</b><br>0494259-2021-09-07-14-48-18<br><br>MW-1 |                          |



|   |                          |
|---|--------------------------|
| <b>Photo No.</b><br><b>12</b>   | <b>Date:</b><br>9/7/2021 |
| <b>Direction Photo Taken:</b><br>South                                |                          |
| <b>Description:</b><br>0494259-2021-09-07-14-52-49<br><br>MW-2 set up |                          |

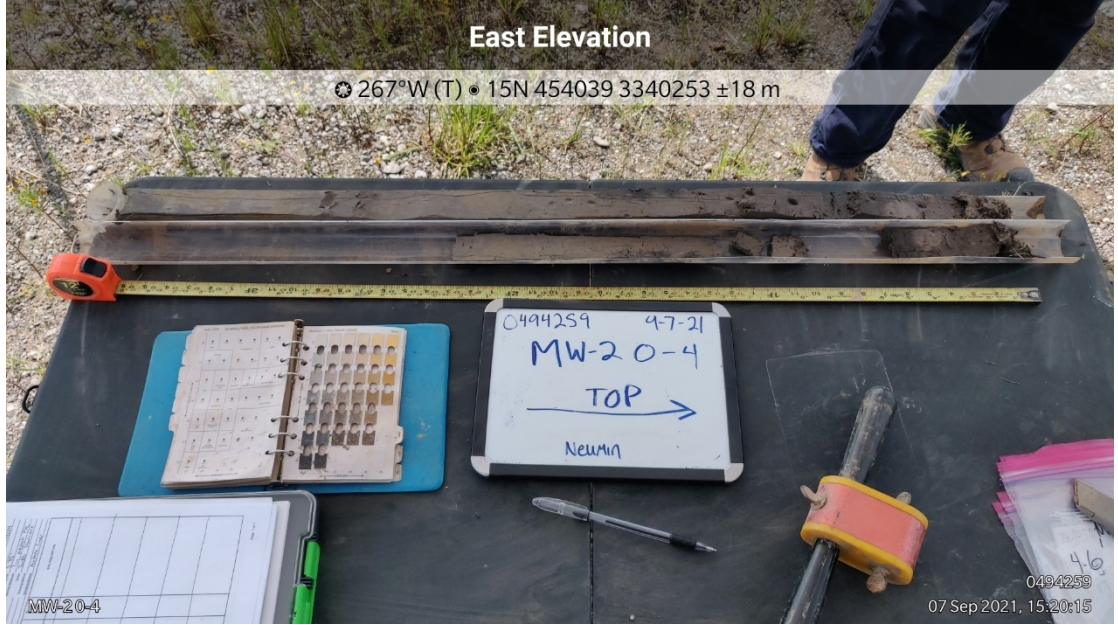




# PHOTOGRAPHIC LOG

|  |  |                                |
|--|--|--------------------------------|
| <b>Client Name:</b><br>HC Drew Manual Estate "15" No. 1<br>Neumin Production Company | <b>Site Location:</b><br>North Chopique Oil & Gas Field<br>Calcasieu Parish, Louisiana | <b>Project No.:</b><br>0494259 |
|--|--|--------------------------------|

|   |                          |
|---|--------------------------|
| <b>Photo No.</b><br><b>13</b>                                       | <b>Date:</b><br>9/7/2021 |
| <b>Direction Photo Taken:</b><br>West                               |                          |
| <b>Description:</b><br>0494259-2021-09-07-15-20-15<br><br>MW-2 0-4' |                          |



|   |                          |
|---|--------------------------|
| <b>Photo No.</b><br><b>14</b>                                       | <b>Date:</b><br>9/7/2021 |
| <b>Direction Photo Taken:</b><br>West                               |                          |
| <b>Description:</b><br>0494259-2021-09-07-15-27-04<br><br>MW-2 4-8' |                          |

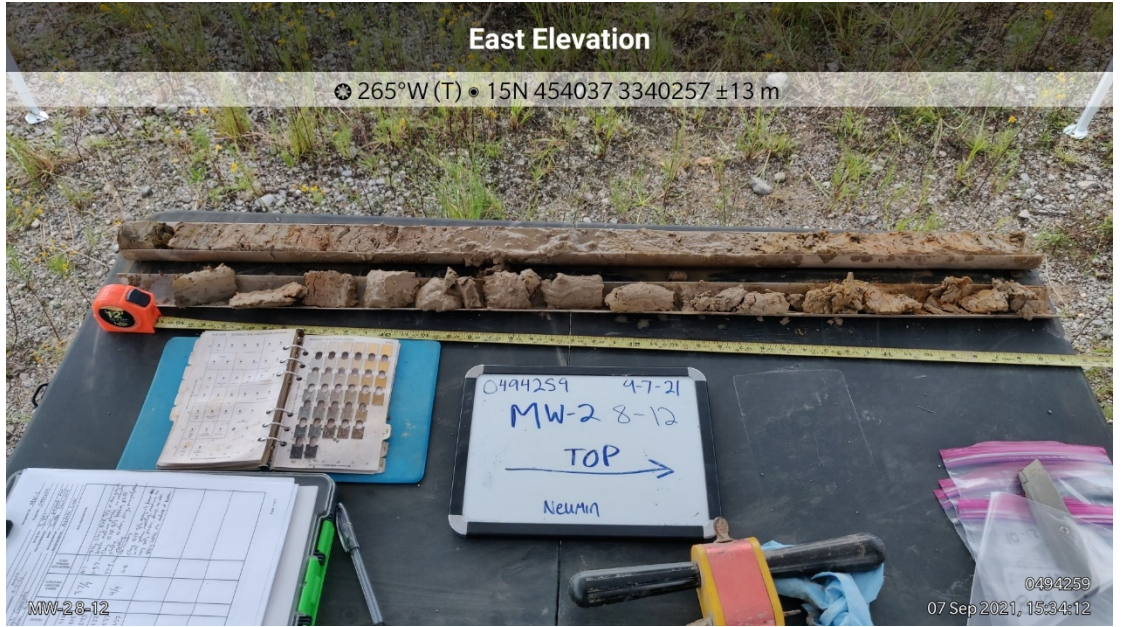




# PHOTOGRAPHIC LOG

|  |  |                                |
|--|--|--------------------------------|
| <b>Client Name:</b><br>HC Drew Manual Estate "15" No. 1<br>Neumin Production Company | <b>Site Location:</b><br>North Chopique Oil & Gas Field<br>Calcasieu Parish, Louisiana | <b>Project No.:</b><br>0494259 |
|--|--|--------------------------------|

|  |                          |
|--|--------------------------|
| <b>Photo No.</b><br><b>15</b>  | <b>Date:</b><br>9/7/2021 |
| <b>Direction Photo Taken:</b><br>West                                |                          |
| <b>Description:</b><br>0494259-2021-09-07-15-34-12<br><br>MW-2 8-12' |                          |



|   |                          |
|---|--------------------------|
| <b>Photo No.</b><br><b>16</b>   | <b>Date:</b><br>9/7/2021 |
| <b>Direction Photo Taken:</b><br>West                                 |                          |
| <b>Description:</b><br>0494259-2021-09-07-15-43-56<br><br>MW-2 12-16' |                          |

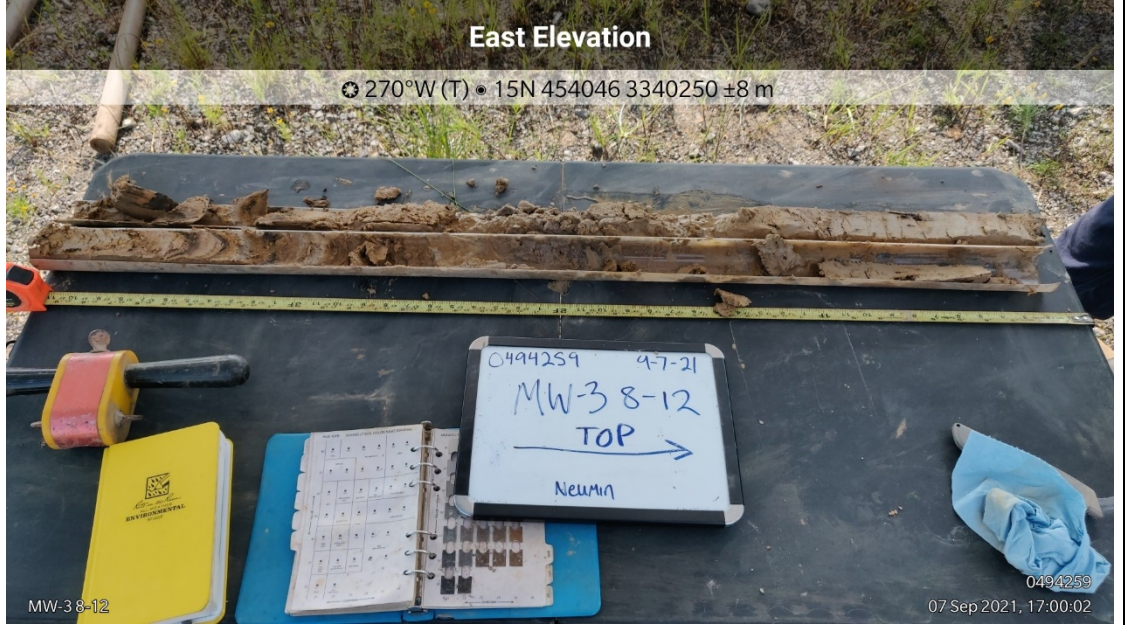




# PHOTOGRAPHIC LOG

|  |  |                                |
|--|--|--------------------------------|
| <b>Client Name:</b><br>HC Drew Manual Estate "15" No. 1<br>Neumin Production Company | <b>Site Location:</b><br>North Chopique Oil & Gas Field<br>Calcasieu Parish, Louisiana | <b>Project No.:</b><br>0494259 |
|--|--|--------------------------------|

|  |                          |
|--|--------------------------|
| <b>Photo No.</b><br><b>17</b>  | <b>Date:</b><br>9/7/2021 |
| <b>Direction Photo Taken:</b><br>West                                |                          |
| <b>Description:</b><br>0494259-2021-09-07-17-00-02<br><br>MW-3 8-12' |                          |



|   |                          |
|---|--------------------------|
| <b>Photo No.</b><br><b>18</b>   | <b>Date:</b><br>9/7/2021 |
| <b>Direction Photo Taken:</b><br>West                                 |                          |
| <b>Description:</b><br>0494259-2021-09-07-17-07-19<br><br>MW-3 12-16' |                          |

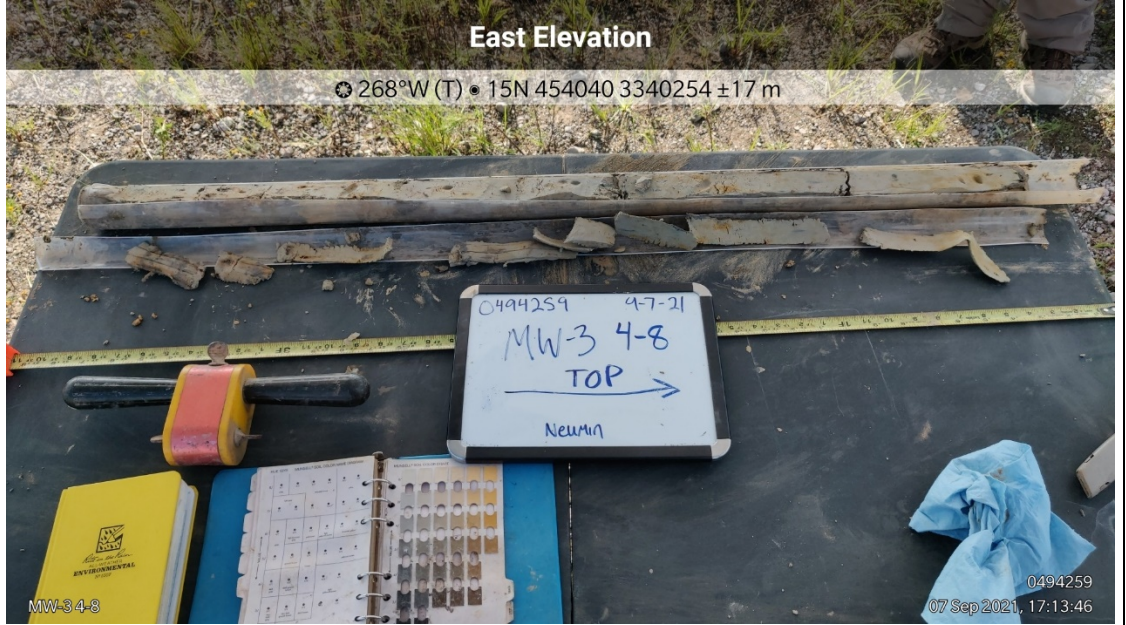





# PHOTOGRAPHIC LOG

|  |  |                                |
|--|--|--------------------------------|
| <b>Client Name:</b><br>HC Drew Manual Estate "15" No. 1<br>Neumin Production Company | <b>Site Location:</b><br>North Chopique Oil & Gas Field<br>Calcasieu Parish, Louisiana | <b>Project No.:</b><br>0494259 |
|--|--|--------------------------------|

|   |                          |
|---|--------------------------|
| <b>Photo No.</b><br><b>19</b>                                       | <b>Date:</b><br>9/7/2021 |
| <b>Direction Photo Taken:</b><br>West                               |                          |
| <b>Description:</b><br>0494259-2021-09-07-17-13-46<br><br>MW-3 4-8' |                          |



|   |                          |
|---|--------------------------|
| <b>Photo No.</b><br><b>20</b>                                       | <b>Date:</b><br>9/7/2021 |
| <b>Direction Photo Taken:</b><br>West                               |                          |
| <b>Description:</b><br>0494259-2021-09-07-17-20-56<br><br>MW-3 0-4' |                          |







# PHOTOGRAPHIC LOG

|  |  |                                |
|--|--|--------------------------------|
| <b>Client Name:</b><br>HC Drew Manual Estate "15" No. 1<br>Neumin Production Company | <b>Site Location:</b><br>North Chopique Oil & Gas Field<br>Calcasieu Parish, Louisiana | <b>Project No.:</b><br>0494259 |
|--|--|--------------------------------|

|   |                          |
|---|--------------------------|
| <b>Photo No.</b><br><b>21</b>   | <b>Date:</b><br>9/8/2021 |
| <b>Direction Photo Taken:</b><br>South                                |                          |
| <b>Description:</b><br>0494259-2021-09-08-08-10-51<br><br>MW-4 set up |                          |



|  |                          |
|--|--------------------------|
| <b>Photo No.</b><br><b>22</b>  | <b>Date:</b><br>9/8/2021 |
| <b>Direction Photo Taken:</b><br>West                                    |                          |
| <b>Description:</b><br>0494259-2021-09-08-08-11-22<br><br>Trucks at site |                          |





# PHOTOGRAPHIC LOG

|  |  |                                |
|--|--|--------------------------------|
| <b>Client Name:</b><br>HC Drew Manual Estate "15" No. 1<br>Neumin Production Company | <b>Site Location:</b><br>North Chopique Oil & Gas Field<br>Calcasieu Parish, Louisiana | <b>Project No.:</b><br>0494259 |
|--|--|--------------------------------|

|   |                          |
|---|--------------------------|
| <b>Photo No.</b><br><b>23</b>   | <b>Date:</b><br>9/8/2021 |
| <b>Direction Photo Taken:</b><br>North  |                          |
| <b>Description:</b><br>0494259-2021-09-08-08-11-30<br><br>Crop dusting airplane |                          |



|  |                          |
|--|--------------------------|
| <b>Photo No.</b><br><b>24</b>  | <b>Date:</b><br>9/8/2021 |
| <b>Direction Photo Taken:</b><br>North                                   |                          |
| <b>Description:</b><br>0494259-2021-09-08-08-12-16<br><br>Morning set up |                          |





# PHOTOGRAPHIC LOG

|  |  |                                |
|--|--|--------------------------------|
| <b>Client Name:</b><br>HC Drew Manual Estate "15" No. 1<br>Neumin Production Company | <b>Site Location:</b><br>North Chopique Oil & Gas Field<br>Calcasieu Parish, Louisiana | <b>Project No.:</b><br>0494259 |
|--|--|--------------------------------|

|  |                          |
|--|--------------------------|
| <b>Photo No.</b><br><b>25</b>  | <b>Date:</b><br>9/8/2021 |
| <b>Direction Photo Taken:</b><br>Northeast                               |                          |
| <b>Description:</b><br>0494259-2021-09-08-08-12-29<br><br>Morning set up |                          |



|   |                          |
|---|--------------------------|
| <b>Photo No.</b><br><b>26</b>   | <b>Date:</b><br>9/8/2021 |
| <b>Direction Photo Taken:</b><br>Northwest  |                          |
| <b>Description:</b><br>0494259-2021-09-08-08-27-43<br><br>Bronson setting up EC probe |                          |





# PHOTOGRAPHIC LOG

|  |  |                                |
|--|--|--------------------------------|
| <b>Client Name:</b><br>HC Drew Manual Estate "15" No. 1<br>Neumin Production Company | <b>Site Location:</b><br>North Chopique Oil & Gas Field<br>Calcasieu Parish, Louisiana | <b>Project No.:</b><br>0494259 |
|--|--|--------------------------------|

|   |                          |
|---|--------------------------|
| <b>Photo No.</b><br><b>27</b>                                       | <b>Date:</b><br>9/8/2021 |
| <b>Direction Photo Taken:</b><br>West                               |                          |
| <b>Description:</b><br>0494259-2021-09-08-08-33-19<br><br>MW-4 0-4' |                          |



|   |                          |
|---|--------------------------|
| <b>Photo No.</b><br><b>28</b>                                       | <b>Date:</b><br>9/8/2021 |
| <b>Direction Photo Taken:</b><br>West                               |                          |
| <b>Description:</b><br>0494259-2021-09-08-08-41-29<br><br>MW-4 4-8' |                          |






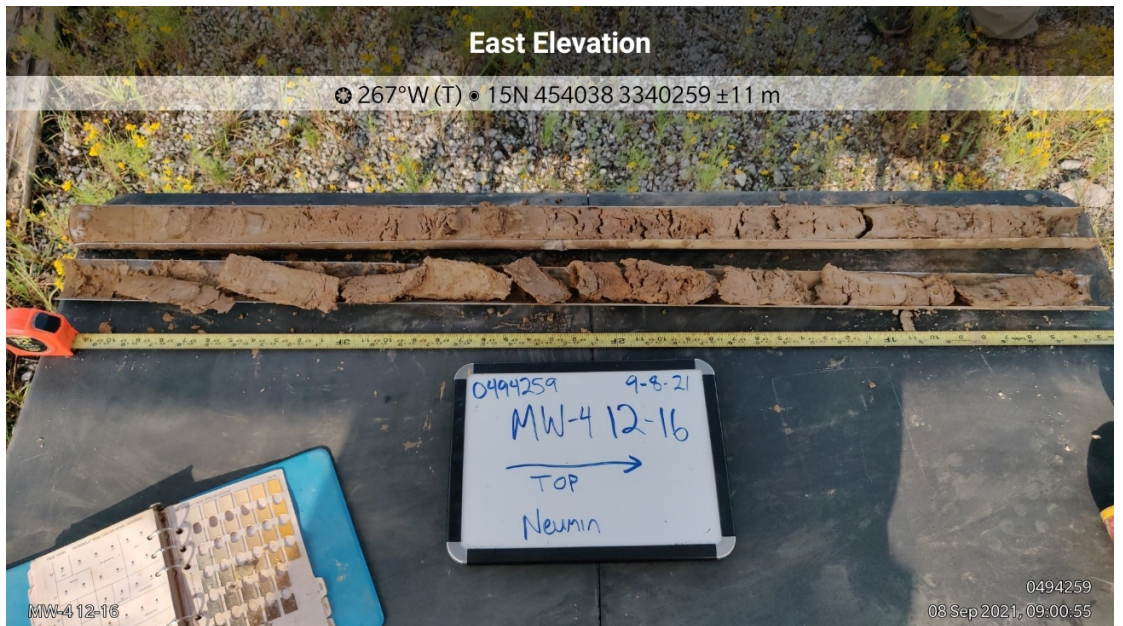
# PHOTOGRAPHIC LOG

|  |  |                                |
|--|--|--------------------------------|
| <b>Client Name:</b><br>HC Drew Manual Estate "15" No. 1<br>Neumin Production Company | <b>Site Location:</b><br>North Chopique Oil & Gas Field<br>Calcasieu Parish, Louisiana | <b>Project No.:</b><br>0494259 |
|--|--|--------------------------------|

|  |                          |
|--|--------------------------|
| <b>Photo No.</b><br><b>29</b>  | <b>Date:</b><br>9/8/2021 |
| <b>Direction Photo Taken:</b><br>West                                |                          |
| <b>Description:</b><br>0494259-2021-09-08-08-49-07<br><br>MW-4 8-12' |                          |



|   |                          |
|---|--------------------------|
| <b>Photo No.</b><br><b>30</b>   | <b>Date:</b><br>9/8/2021 |
| <b>Direction Photo Taken:</b><br>West                                 |                          |
| <b>Description:</b><br>0494259-2021-09-08-09-00-55<br><br>MW-4 12-16' |                          |





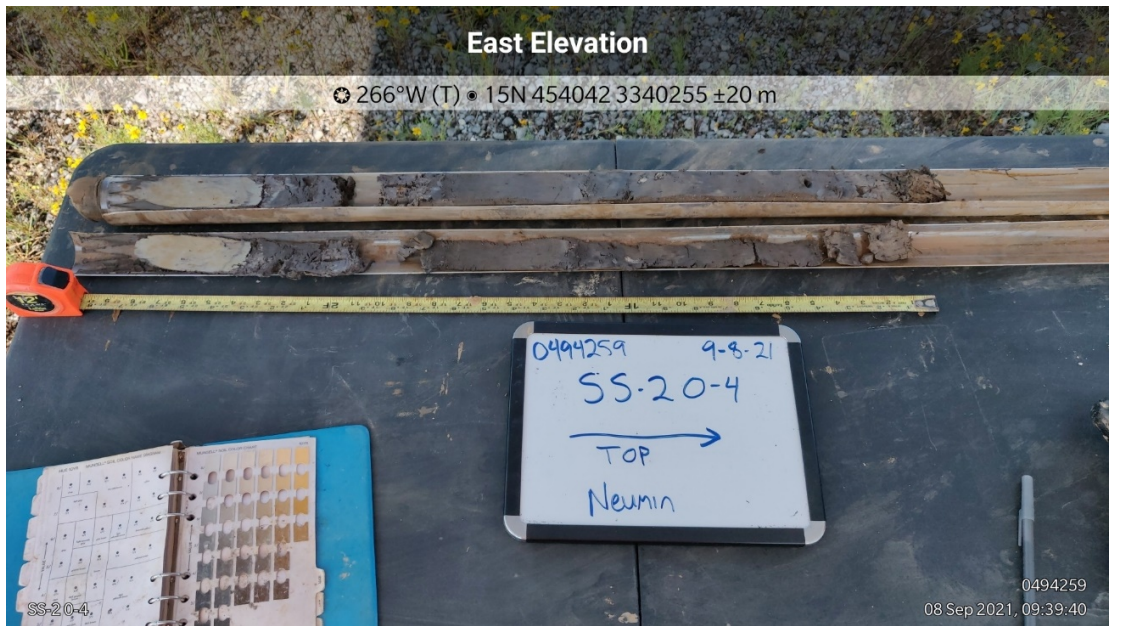
# PHOTOGRAPHIC LOG

|  |  |                                |
|--|--|--------------------------------|
| <b>Client Name:</b><br>HC Drew Manual Estate "15" No. 1<br>Neumin Production Company | <b>Site Location:</b><br>North Chopique Oil & Gas Field<br>Calcasieu Parish, Louisiana | <b>Project No.:</b><br>0494259 |
|--|--|--------------------------------|

|   |                          |
|---|--------------------------|
| <b>Photo No.</b><br><b>31</b>                                       | <b>Date:</b><br>9/8/2021 |
| <b>Direction Photo Taken:</b><br>Southeast                          |                          |
| <b>Description:</b><br>0494259-2021-09-08-09-19-54<br><br>MW-4 core |                          |



|   |                          |
|---|--------------------------|
| <b>Photo No.</b><br><b>32</b>                                       | <b>Date:</b><br>9/8/2021 |
| <b>Direction Photo Taken:</b><br>West                               |                          |
| <b>Description:</b><br>0494259-2021-09-08-09-39-40<br><br>SS-2 0-4' |                          |





# PHOTOGRAPHIC LOG

|  |  |                                |
|--|--|--------------------------------|
| <b>Client Name:</b><br>HC Drew Manual Estate "15" No. 1<br>Neumin Production Company | <b>Site Location:</b><br>North Chopique Oil & Gas Field<br>Calcasieu Parish, Louisiana | <b>Project No.:</b><br>0494259 |
|--|--|--------------------------------|

|   |                          |
|---|--------------------------|
| <b>Photo No.</b><br><b>33</b>   | <b>Date:</b><br>9/8/2021 |
| <b>Direction Photo Taken:</b><br>West   |                          |
| <b>Description:</b><br>0494259-2021-09-08-10-12-34<br><br>B-7R EC probe setup |                          |



|  |                          |
|--|--------------------------|
| <b>Photo No.</b><br><b>34</b>  | <b>Date:</b><br>9/8/2021 |
| <b>Direction Photo Taken:</b><br>Southwest                                 |                          |
| <b>Description:</b><br>0494259-2021-09-08-10-29-27<br><br>B-7R probe setup |                          |

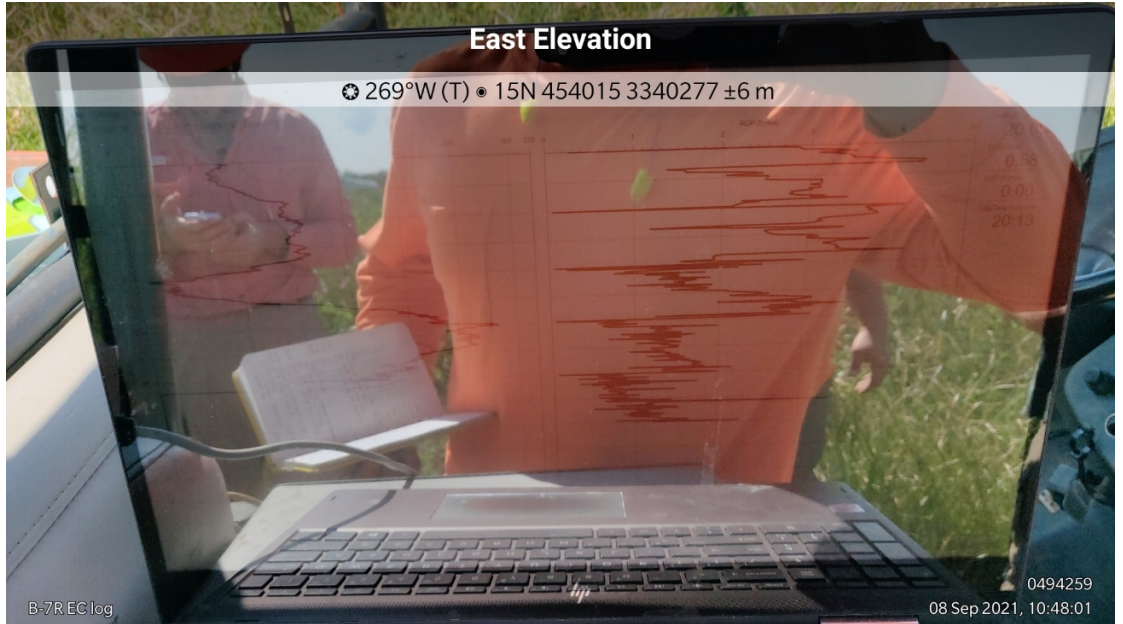




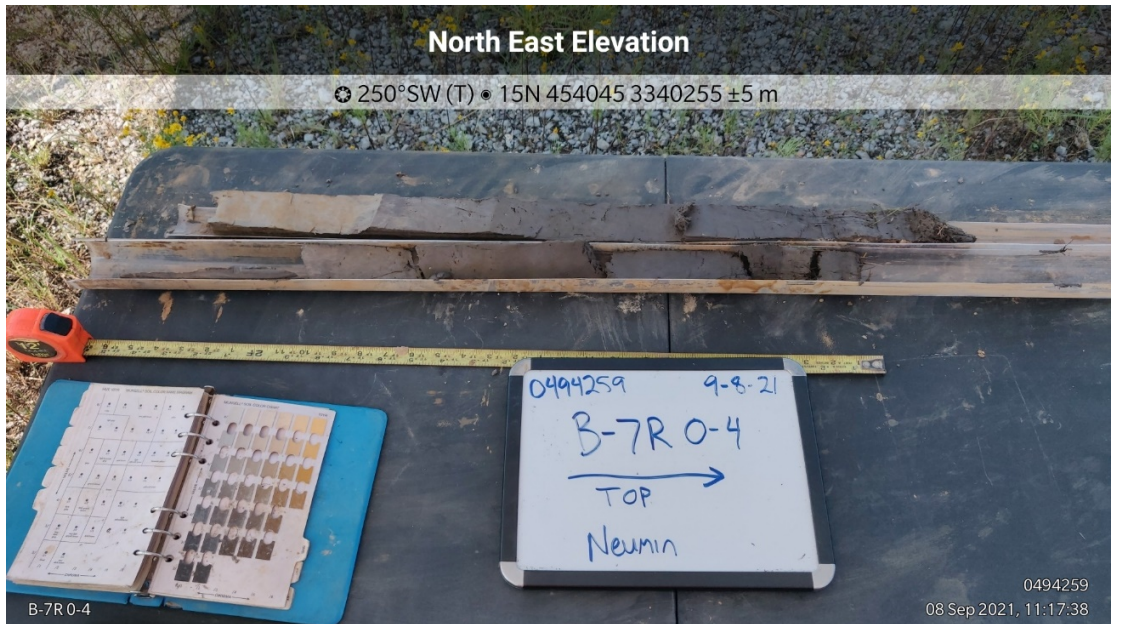
# PHOTOGRAPHIC LOG

|  |  |                                |
|--|--|--------------------------------|
| <b>Client Name:</b><br>HC Drew Manual Estate "15" No. 1<br>Neumin Production Company | <b>Site Location:</b><br>North Chopique Oil & Gas Field<br>Calcasieu Parish, Louisiana | <b>Project No.:</b><br>0494259 |
|--|--|--------------------------------|

|   |                          |
|---|--------------------------|
| <b>Photo No.</b><br><b>35</b>   | <b>Date:</b><br>9/8/2021 |
| <b>Direction Photo Taken:</b><br>West                                 |                          |
| <b>Description:</b><br>0494259-2021-09-08-10-48-01<br><br>B-7R EC Log |                          |



|   |                          |
|---|--------------------------|
| <b>Photo No.</b><br><b>36</b>                                       | <b>Date:</b><br>9/8/2021 |
| <b>Direction Photo Taken:</b><br>Southwest                          |                          |
| <b>Description:</b><br>0494259-2021-09-08-11-17-38<br><br>B-7R 0-4' |                          |



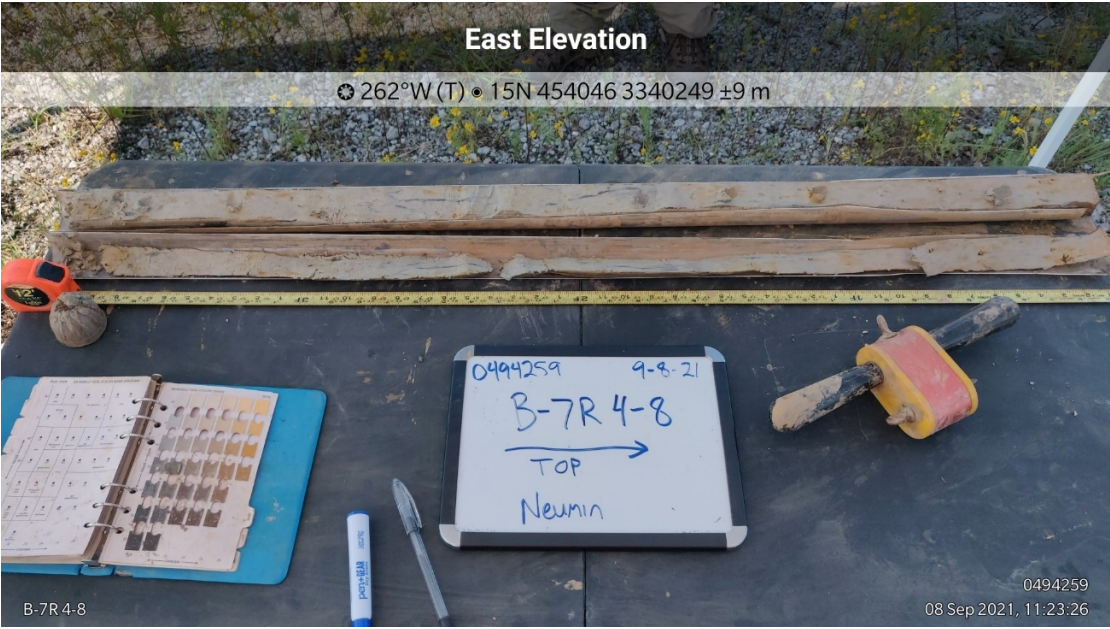





# PHOTOGRAPHIC LOG

|  |  |                                |
|--|--|--------------------------------|
| <b>Client Name:</b><br>HC Drew Manual Estate "15" No. 1<br>Neumin Production Company | <b>Site Location:</b><br>North Chopique Oil & Gas Field<br>Calcasieu Parish, Louisiana | <b>Project No.:</b><br>0494259 |
|--|--|--------------------------------|

|   |                          |
|---|--------------------------|
| <b>Photo No.</b><br><b>37</b>                                       | <b>Date:</b><br>9/8/2021 |
| <b>Direction Photo Taken:</b><br>West                               |                          |
| <b>Description:</b><br>0494259-2021-09-08-11-23-26<br><br>B-7R 4-8' |                          |



|  |                          |
|--|--------------------------|
| <b>Photo No.</b><br><b>38</b>  | <b>Date:</b><br>9/8/2021 |
| <b>Direction Photo Taken:</b><br>West                                |                          |
| <b>Description:</b><br>0494259-2021-09-08-11-29-22<br><br>B-7R 8-12' |                          |






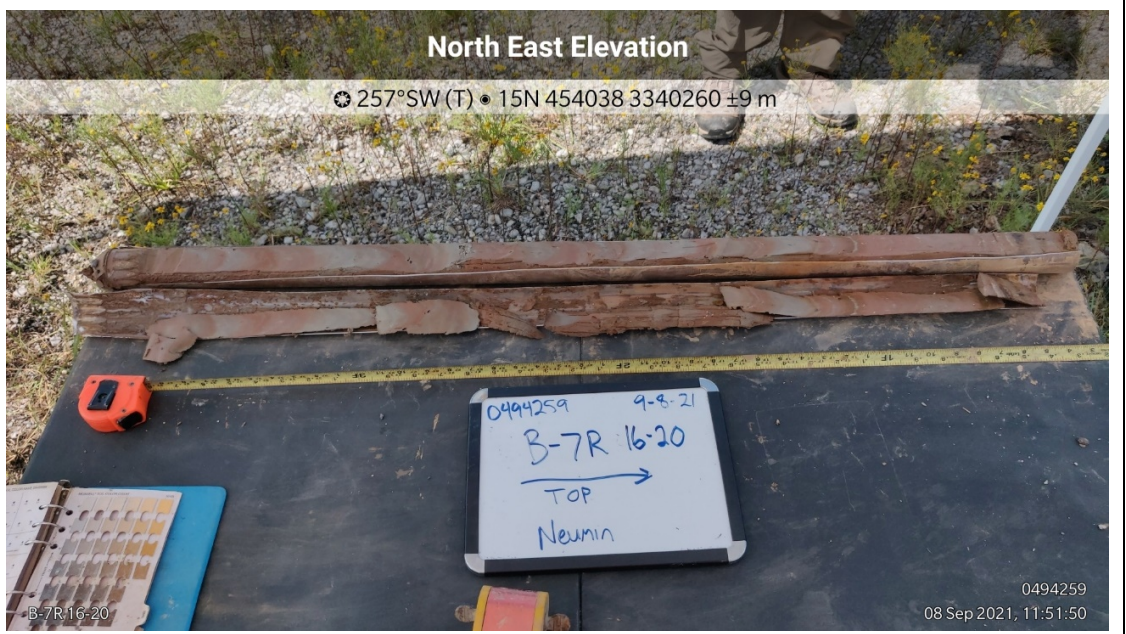
# PHOTOGRAPHIC LOG

|  |  |                                |
|--|--|--------------------------------|
| <b>Client Name:</b><br>HC Drew Manual Estate "15" No. 1<br>Neumin Production Company | <b>Site Location:</b><br>North Chopique Oil & Gas Field<br>Calcasieu Parish, Louisiana | <b>Project No.:</b><br>0494259 |
|--|--|--------------------------------|

|   |                          |
|---|--------------------------|
| <b>Photo No.</b><br><b>39</b>   | <b>Date:</b><br>9/8/2021 |
| <b>Direction Photo Taken:</b><br>West                                 |                          |
| <b>Description:</b><br>0494259-2021-09-08-11-38-57<br><br>B-7R 12-16' |                          |



|   |                          |
|---|--------------------------|
| <b>Photo No.</b><br><b>40</b>   | <b>Date:</b><br>9/8/2021 |
| <b>Direction Photo Taken:</b><br>Southwest                            |                          |
| <b>Description:</b><br>0494259-2021-09-08-11-51-50<br><br>B-7R 16-20' |                          |






# PHOTOGRAPHIC LOG

|  |  |                                |
|--|--|--------------------------------|
| <b>Client Name:</b><br>HC Drew Manual Estate "15" No. 1<br>Neumin Production Company | <b>Site Location:</b><br>North Chopique Oil & Gas Field<br>Calcasieu Parish, Louisiana | <b>Project No.:</b><br>0494259 |
|--|--|--------------------------------|

|   |                          |
|---|--------------------------|
| <b>Photo No.</b><br><b>41</b>                                       | <b>Date:</b><br>9/8/2021 |
| <b>Direction Photo Taken:</b><br>South                              |                          |
| <b>Description:</b><br>0494259-2021-09-08-12-01-13<br><br>B-7R core |                          |



|   |                          |
|---|--------------------------|
| <b>Photo No.</b><br><b>42</b>   | <b>Date:</b><br>9/8/2021 |
| <b>Direction Photo Taken:</b><br>North                                    |                          |
| <b>Description:</b><br>0494259-2021-09-08-13-49-48<br><br>SE-SB19R EC Log |                          |





# PHOTOGRAPHIC LOG

|  |  |                                |
|--|--|--------------------------------|
| <b>Client Name:</b><br>HC Drew Manual Estate "15" No. 1<br>Neumin Production Company | <b>Site Location:</b><br>North Chopique Oil & Gas Field<br>Calcasieu Parish, Louisiana | <b>Project No.:</b><br>0494259 |
|--|--|--------------------------------|

|   |                          |
|---|--------------------------|
| <b>Photo No.</b><br><b>43</b>   | <b>Date:</b><br>9/8/2021 |
| <b>Direction Photo Taken:</b><br>North                                    |                          |
| <b>Description:</b><br>0494259-2021-09-08-13-50-24<br><br>SE-SB19R set up |                          |



|   |                          |
|---|--------------------------|
| <b>Photo No.</b><br><b>44</b>   | <b>Date:</b><br>9/8/2021 |
| <b>Direction Photo Taken:</b><br>West                                   |                          |
| <b>Description:</b><br>0494259-2021-09-08-14-21-36<br><br>SE-SB19R 0-4' |                          |

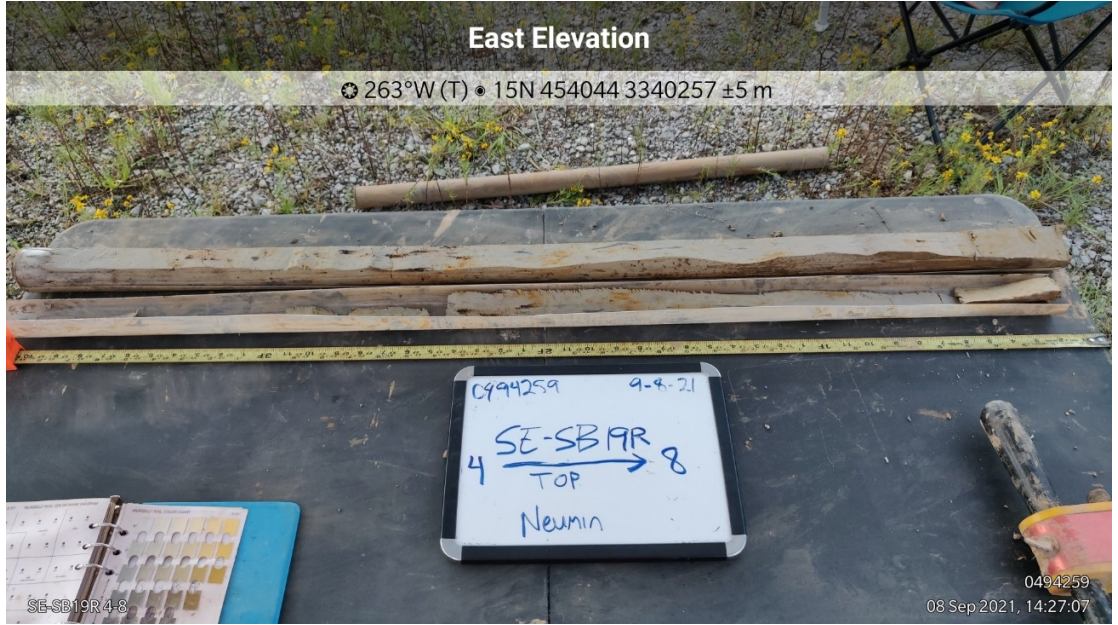




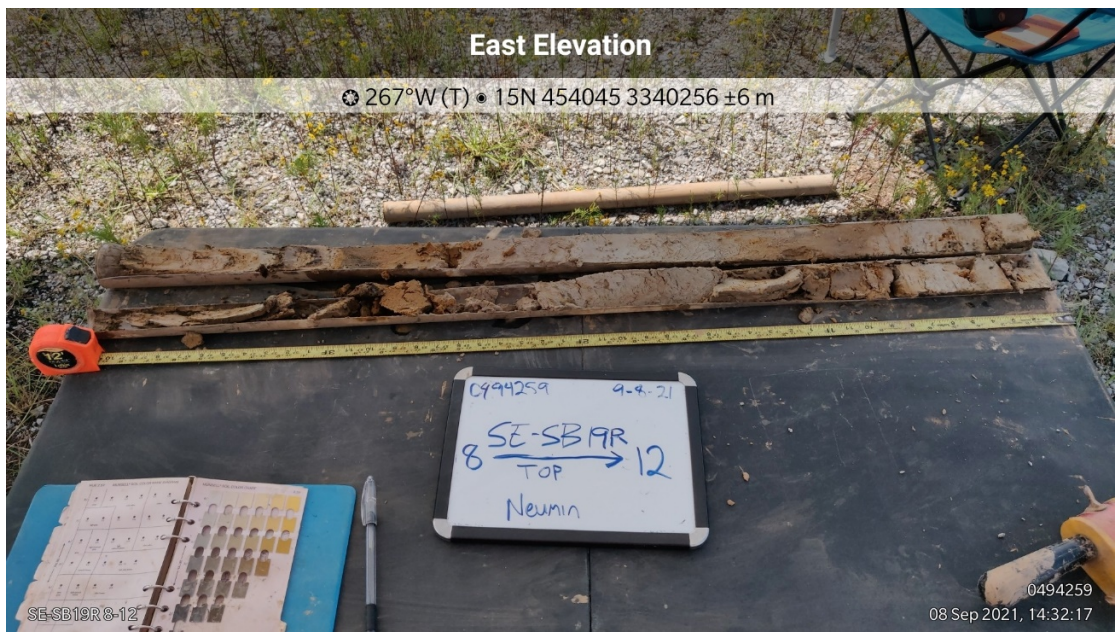
# PHOTOGRAPHIC LOG

|  |  |                                |
|--|--|--------------------------------|
| <b>Client Name:</b><br>HC Drew Manual Estate "15" No. 1<br>Neumin Production Company | <b>Site Location:</b><br>North Chopique Oil & Gas Field<br>Calcasieu Parish, Louisiana | <b>Project No.:</b><br>0494259 |
|--|--|--------------------------------|

|   |                          |
|---|--------------------------|
| <b>Photo No.</b><br><b>45</b>   | <b>Date:</b><br>9/8/2021 |
| <b>Direction Photo Taken:</b><br>West                                   |                          |
| <b>Description:</b><br>0494259-2021-09-08-14-27-07<br><br>SE-SB19R 4-8' |                          |



|  |                          |
|--|--------------------------|
| <b>Photo No.</b><br><b>46</b>  | <b>Date:</b><br>9/8/2021 |
| <b>Direction Photo Taken:</b><br>West                                    |                          |
| <b>Description:</b><br>0494259-2021-09-08-14-32-17<br><br>SE-SB19R 8-12' |                          |






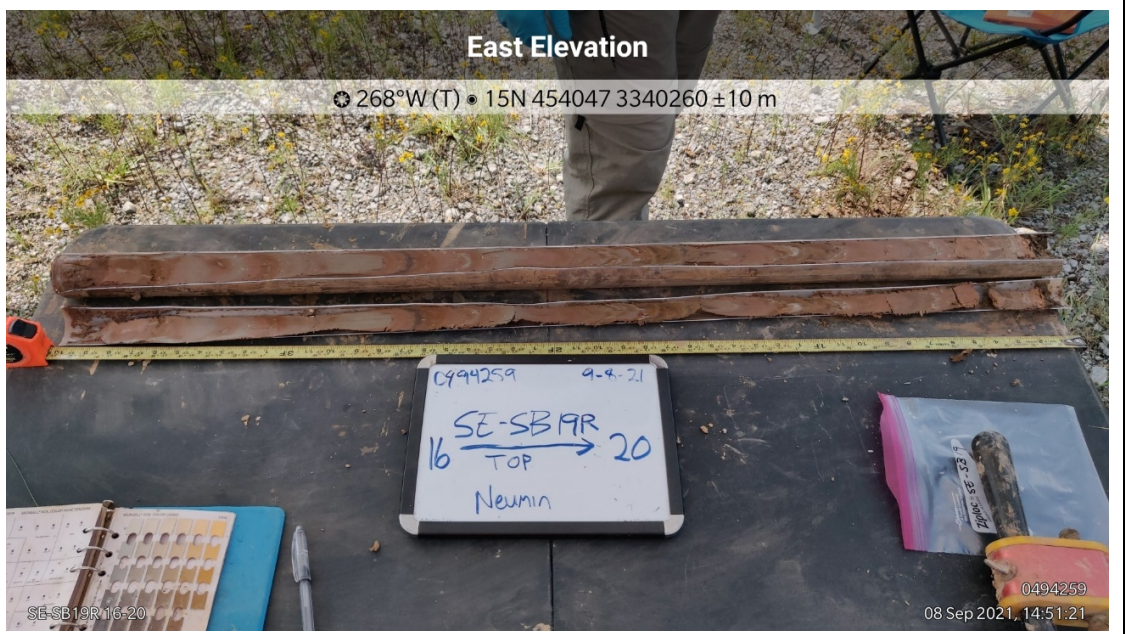
# PHOTOGRAPHIC LOG

|  |  |                                |
|--|--|--------------------------------|
| <b>Client Name:</b><br>HC Drew Manual Estate "15" No. 1<br>Neumin Production Company | <b>Site Location:</b><br>North Chopique Oil & Gas Field<br>Calcasieu Parish, Louisiana | <b>Project No.:</b><br>0494259 |
|--|--|--------------------------------|

|   |                          |
|---|--------------------------|
| <b>Photo No.</b><br><b>47</b>   | <b>Date:</b><br>9/8/2021 |
| <b>Direction Photo Taken:</b><br>West                                     |                          |
| <b>Description:</b><br>0494259-2021-09-08-14-41-07<br><br>SE-SB19R 12-16' |                          |



|   |                          |
|---|--------------------------|
| <b>Photo No.</b><br><b>48</b>   | <b>Date:</b><br>9/8/2021 |
| <b>Direction Photo Taken:</b><br>West                                     |                          |
| <b>Description:</b><br>0494259-2021-09-08-14-51-21<br><br>SE-SB19R 16-20' |                          |






# PHOTOGRAPHIC LOG

|  |  |                                |
|--|--|--------------------------------|
| <b>Client Name:</b><br>HC Drew Manual Estate "15" No. 1<br>Neumin Production Company | <b>Site Location:</b><br>North Chopique Oil & Gas Field<br>Calcasieu Parish, Louisiana | <b>Project No.:</b><br>0494259 |
|--|--|--------------------------------|

|   |                          |
|---|--------------------------|
| <b>Photo No.</b><br><b>49</b>   | <b>Date:</b><br>9/8/2021 |
| <b>Direction Photo Taken:</b><br>West                                     |                          |
| <b>Description:</b><br>0494259-2021-09-08-14-56-38<br><br>SE-SB19R 20-24' |                          |



|   |                          |
|---|--------------------------|
| <b>Photo No.</b><br><b>50</b>   | <b>Date:</b><br>9/8/2021 |
| <b>Direction Photo Taken:</b><br>South                                  |                          |
| <b>Description:</b><br>0494259-2021-09-08-15-05-07<br><br>SE-SB19R core |                          |

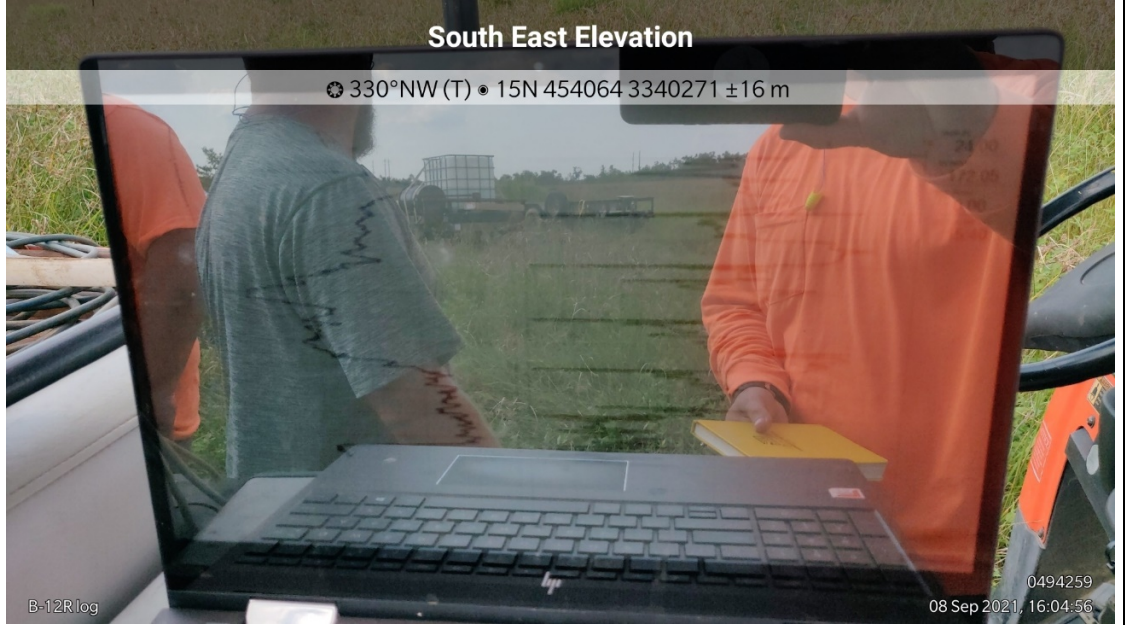




# PHOTOGRAPHIC LOG

|  |  |                                |
|--|--|--------------------------------|
| <b>Client Name:</b><br>HC Drew Manual Estate "15" No. 1<br>Neumin Production Company | <b>Site Location:</b><br>North Chopique Oil & Gas Field<br>Calcasieu Parish, Louisiana | <b>Project No.:</b><br>0494259 |
|--|--|--------------------------------|

|  |                          |
|--|--------------------------|
| <b>Photo No.</b><br><b>51</b>  | <b>Date:</b><br>9/8/2021 |
| <b>Direction Photo Taken:</b><br>Northwest                             |                          |
| <b>Description:</b><br>0494259-2021-09-08-16-04-56<br><br>B-12R EC Log |                          |



|   |                          |
|---|--------------------------|
| <b>Photo No.</b><br><b>52</b>   | <b>Date:</b><br>9/8/2021 |
| <b>Direction Photo Taken:</b><br>Northwest                                    |                          |
| <b>Description:</b><br>0494259-2021-09-08-16-05-24<br><br>B-12R EC log set up |                          |



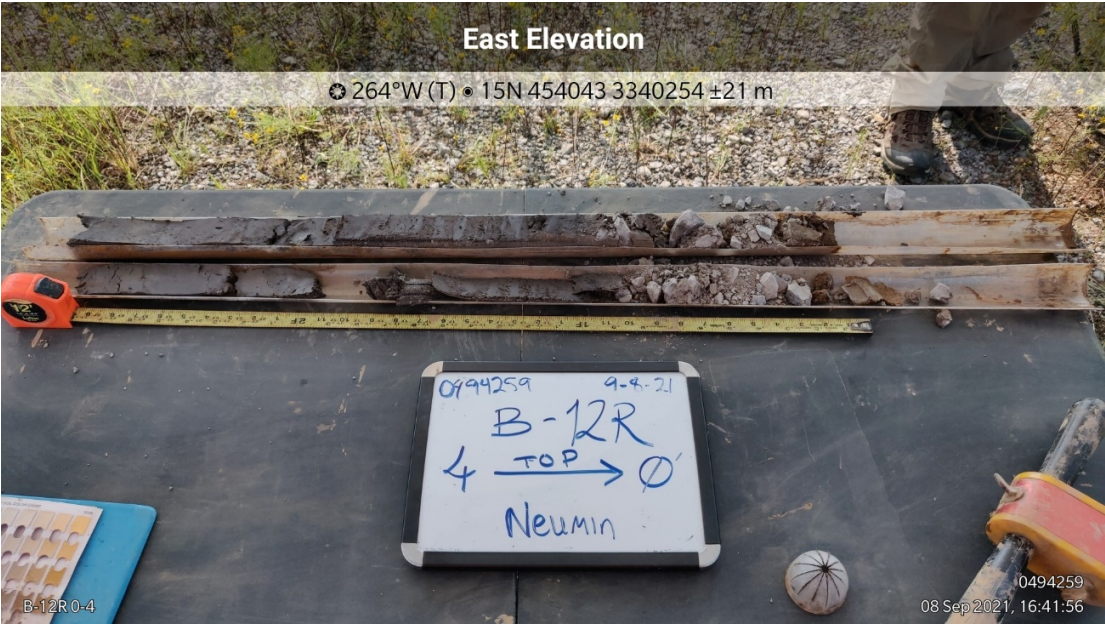




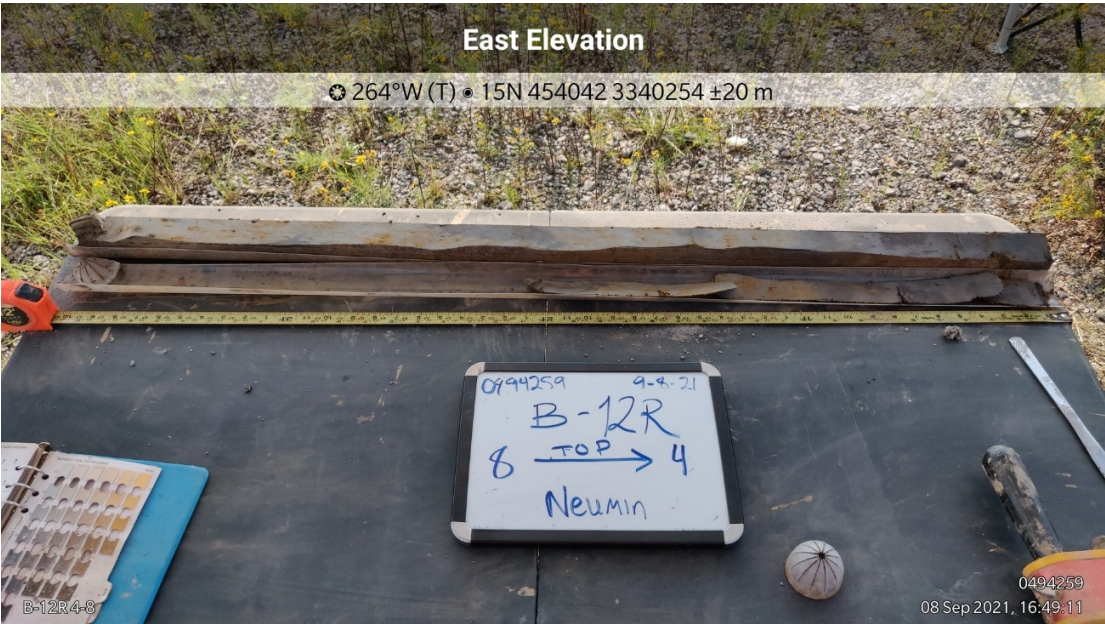
# PHOTOGRAPHIC LOG

|  |  |                                |
|--|--|--------------------------------|
| <b>Client Name:</b><br>HC Drew Manual Estate "15" No. 1<br>Neumin Production Company | <b>Site Location:</b><br>North Chopique Oil & Gas Field<br>Calcasieu Parish, Louisiana | <b>Project No.:</b><br>0494259 |
|--|--|--------------------------------|

|  |                          |
|--|--------------------------|
| <b>Photo No.</b><br><b>53</b>  | <b>Date:</b><br>9/8/2021 |
| <b>Direction Photo Taken:</b><br>West                                |                          |
| <b>Description:</b><br>0494259-2021-09-08-16-41-56<br><br>B-12R 0-4' |                          |



|  |                          |
|--|--------------------------|
| <b>Photo No.</b><br><b>54</b>  | <b>Date:</b><br>9/8/2021 |
| <b>Direction Photo Taken:</b><br>West                                |                          |
| <b>Description:</b><br>0494259-2021-09-08-16-49-11<br><br>B-12R 4-8' |                          |






# PHOTOGRAPHIC LOG

|  |  |                                |
|--|--|--------------------------------|
| <b>Client Name:</b><br>HC Drew Manual Estate "15" No. 1<br>Neumin Production Company | <b>Site Location:</b><br>North Chopique Oil & Gas Field<br>Calcasieu Parish, Louisiana | <b>Project No.:</b><br>0494259 |
|--|--|--------------------------------|

|  |                          |
|--|--------------------------|
| <b>Photo No.</b><br><b>55</b>  | <b>Date:</b><br>9/9/2021 |
| <b>Direction Photo Taken:</b><br>Northeast   |                          |
| <b>Description:</b><br>0494259-2021-09-09-08-06-20<br><br>MW-4 set up for GW purging |                          |



|   |                          |
|---|--------------------------|
| <b>Photo No.</b><br><b>56</b>   | <b>Date:</b><br>9/9/2021 |
| <b>Direction Photo Taken:</b><br>Northwest  |                          |
| <b>Description:</b><br>0494259-2021-09-09-09-45-21<br><br>MW-2 set up for purging |                          |





# PHOTOGRAPHIC LOG

|  |  |                                |
|--|--|--------------------------------|
| <b>Client Name:</b><br>HC Drew Manual Estate "15" No. 1<br>Neumin Production Company | <b>Site Location:</b><br>North Chopique Oil & Gas Field<br>Calcasieu Parish, Louisiana | <b>Project No.:</b><br>0494259 |
|--|--|--------------------------------|

|   |                          |
|---|--------------------------|
| <b>Photo No.</b><br><b>57</b>   | <b>Date:</b><br>9/9/2021 |
| <b>Direction Photo Taken:</b><br>North                                      |                          |
| <b>Description:</b><br>0494259-2021-09-09-10-18-31<br><br>MW-3 purge set up |                          |



|   |                          |
|---|--------------------------|
| <b>Photo No.</b><br><b>58</b>   | <b>Date:</b><br>9/9/2021 |
| <b>Direction Photo Taken:</b><br>Southeast  |                          |
| <b>Description:</b><br>0494259-2021-09-09-11-15-11<br><br>WHE loading up 4x4 boards for surface completions |                          |






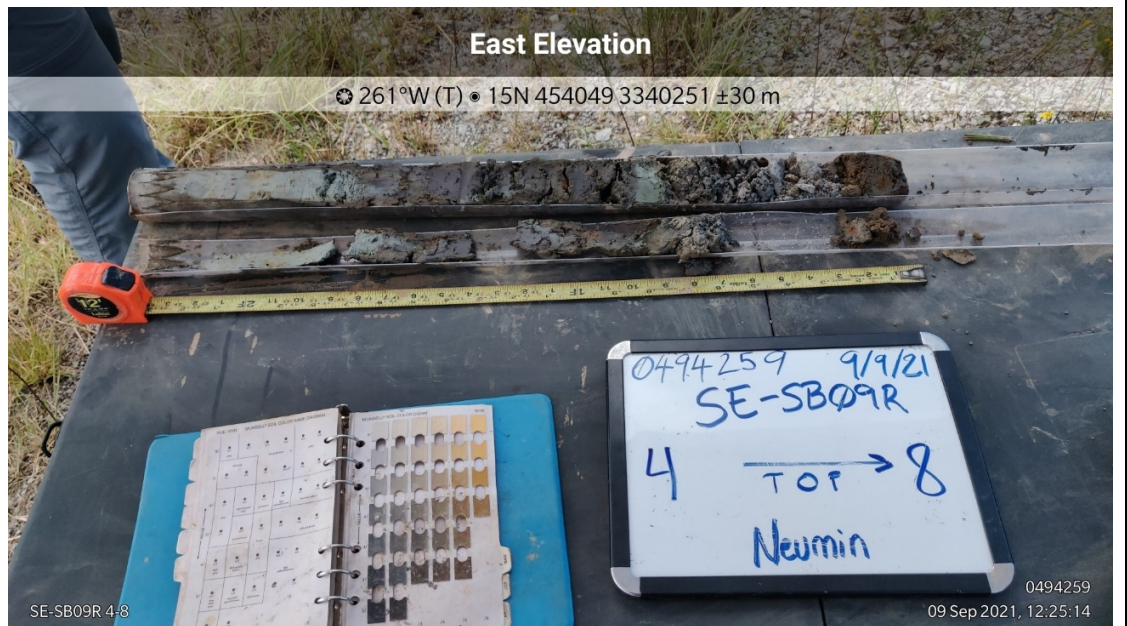
# PHOTOGRAPHIC LOG

|  |  |                                |
|--|--|--------------------------------|
| <b>Client Name:</b><br>HC Drew Manual Estate "15" No. 1<br>Neumin Production Company | <b>Site Location:</b><br>North Chopique Oil & Gas Field<br>Calcasieu Parish, Louisiana | <b>Project No.:</b><br>0494259 |
|--|--|--------------------------------|

|   |                          |
|---|--------------------------|
| <b>Photo No.</b><br><b>59</b>   | <b>Date:</b><br>9/9/2021 |
| <b>Direction Photo Taken:</b><br>West                                   |                          |
| <b>Description:</b><br>0494259-2021-09-09-12-19-39<br><br>SE-SB09R 0-4' |                          |



|   |                          |
|---|--------------------------|
| <b>Photo No.</b><br><b>60</b>   | <b>Date:</b><br>9/9/2021 |
| <b>Direction Photo Taken:</b><br>West                                   |                          |
| <b>Description:</b><br>0494259-2021-09-09-12-25-14<br><br>SE-SB09R 4-8' |                          |






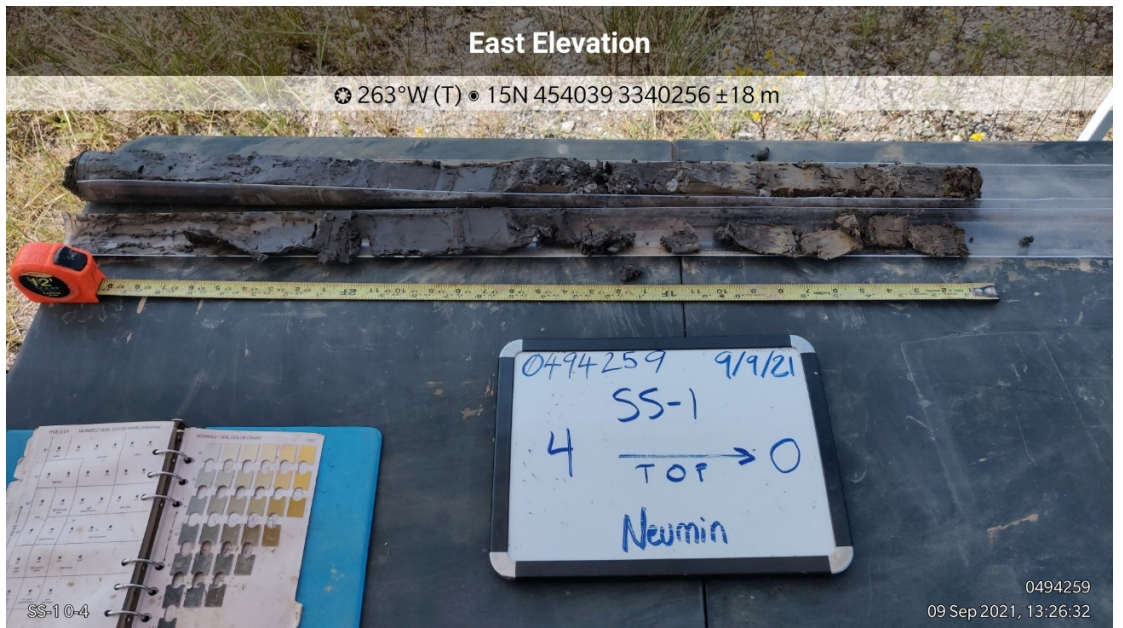
# PHOTOGRAPHIC LOG

|  |  |                                |
|--|--|--------------------------------|
| <b>Client Name:</b><br>HC Drew Manual Estate "15" No. 1<br>Neumin Production Company | <b>Site Location:</b><br>North Chopique Oil & Gas Field<br>Calcasieu Parish, Louisiana | <b>Project No.:</b><br>0494259 |
|--|--|--------------------------------|

|  |                          |
|--|--------------------------|
| <b>Photo No.</b><br><b>61</b>  | <b>Date:</b><br>9/9/2021 |
| <b>Direction Photo Taken:</b><br>West                                    |                          |
| <b>Description:</b><br>0494259-2021-09-09-12-33-45<br><br>SE-SB09R 8-12' |                          |



|   |                          |
|---|--------------------------|
| <b>Photo No.</b><br><b>62</b>                                       | <b>Date:</b><br>9/9/2021 |
| <b>Direction Photo Taken:</b><br>West                               |                          |
| <b>Description:</b><br>0494259-2021-09-09-13-26-32<br><br>SS-1 0-4' |                          |







# PHOTOGRAPHIC LOG

|  |  |                                |
|--|--|--------------------------------|
| <b>Client Name:</b><br>HC Drew Manual Estate "15" No. 1<br>Neumin Production Company | <b>Site Location:</b><br>North Chopique Oil & Gas Field<br>Calcasieu Parish, Louisiana | <b>Project No.:</b><br>0494259 |
|--|--|--------------------------------|

|   |                          |
|---|--------------------------|
| <b>Photo No.</b><br><b>63</b>   | <b>Date:</b><br>9/9/2021 |
| <b>Direction Photo Taken:</b><br>Southeast                              |                          |
| <b>Description:</b><br>0494259-2021-09-09-14-54-58<br><br>Sampling MW-4 |                          |



|  |                          |
|--|--------------------------|
| <b>Photo No.</b><br><b>64</b>  | <b>Date:</b><br>9/9/2021 |
| <b>Direction Photo Taken:</b><br>Southwest                           |                          |
| <b>Description:</b><br>0494259-2021-09-09-15-04-56<br><br>B-29R 0-4' |                          |

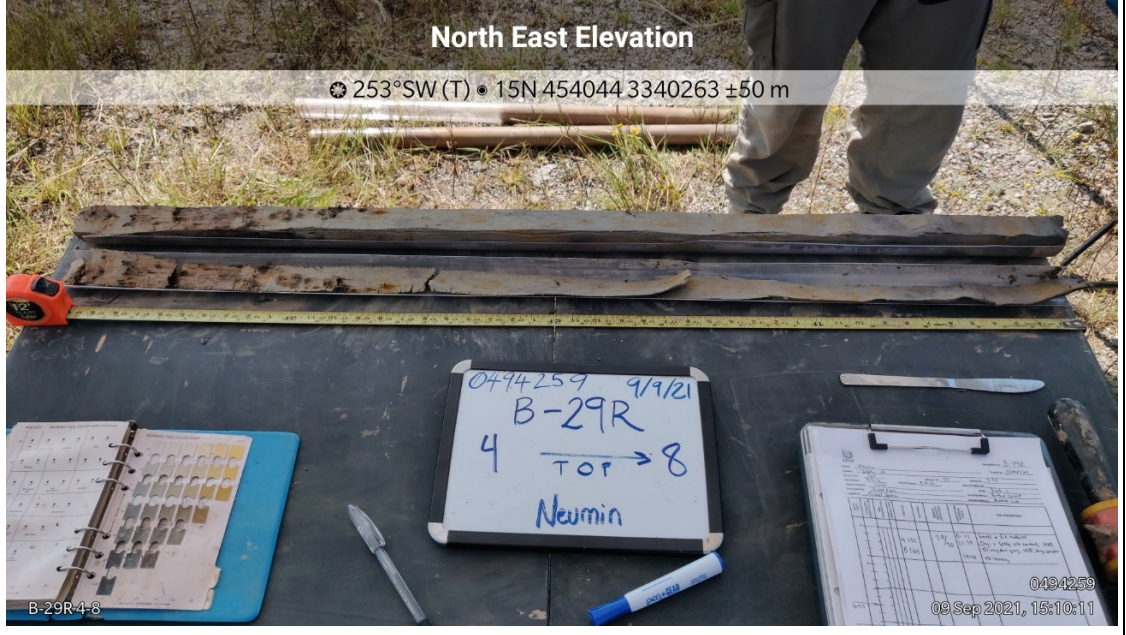




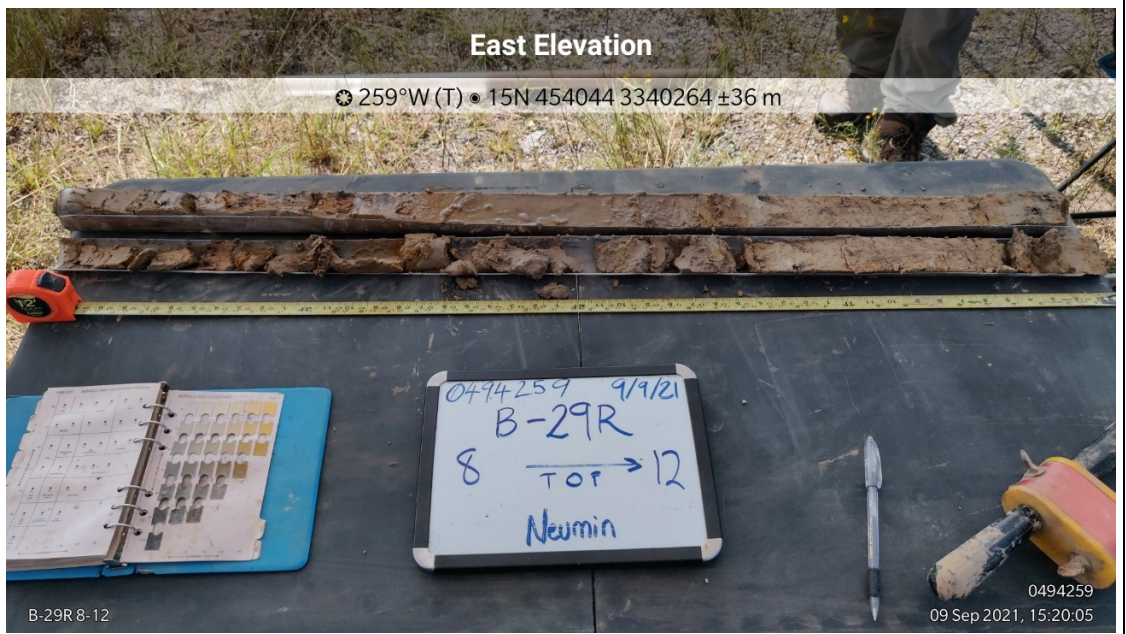
# PHOTOGRAPHIC LOG

|  |  |                                |
|--|--|--------------------------------|
| <b>Client Name:</b><br>HC Drew Manual Estate "15" No. 1<br>Neumin Production Company | <b>Site Location:</b><br>North Chopique Oil & Gas Field<br>Calcasieu Parish, Louisiana | <b>Project No.:</b><br>0494259 |
|--|--|--------------------------------|

|  |                          |
|--|--------------------------|
| <b>Photo No.</b><br><b>65</b>  | <b>Date:</b><br>9/9/2021 |
| <b>Direction Photo Taken:</b><br>Southwest                           |                          |
| <b>Description:</b><br>0494259-2021-09-09-15-10-11<br><br>B-29R 4-8' |                          |



|   |                          |
|---|--------------------------|
| <b>Photo No.</b><br><b>66</b>   | <b>Date:</b><br>9/9/2021 |
| <b>Direction Photo Taken:</b><br>West                                 |                          |
| <b>Description:</b><br>0494259-2021-09-09-15-20-05<br><br>B-29R 8-12' |                          |

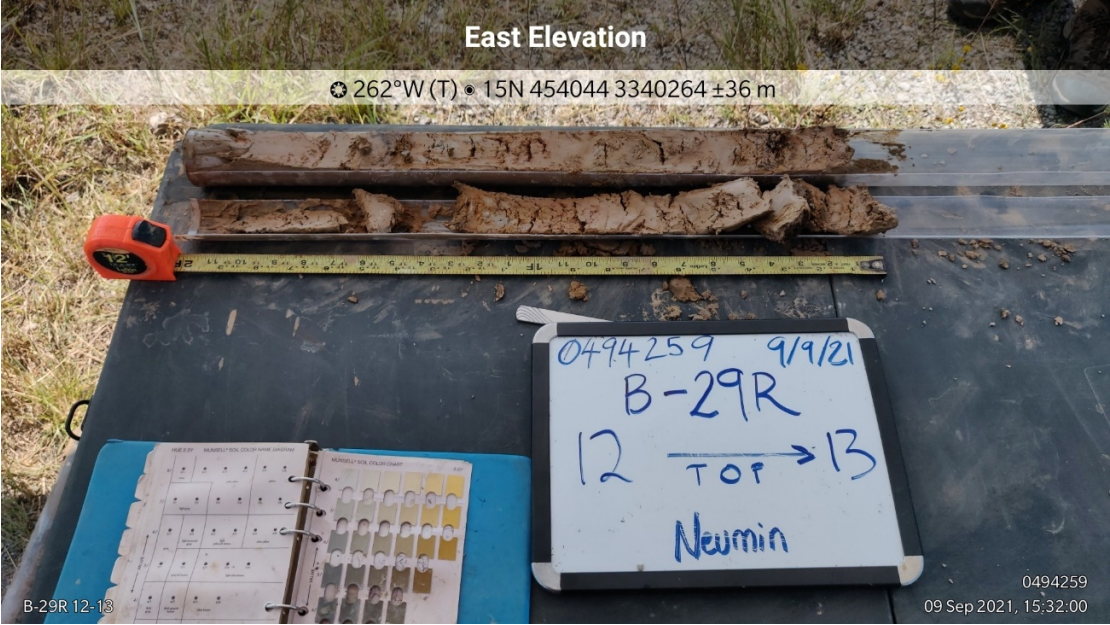




# PHOTOGRAPHIC LOG

|  |  |                                |
|--|--|--------------------------------|
| <b>Client Name:</b><br>HC Drew Manual Estate "15" No. 1<br>Neumin Production Company | <b>Site Location:</b><br>North Chopique Oil & Gas Field<br>Calcasieu Parish, Louisiana | <b>Project No.:</b><br>0494259 |
|--|--|--------------------------------|

|  |                          |
|--|--------------------------|
| <b>Photo No.</b><br><b>67</b>  | <b>Date:</b><br>9/9/2021 |
| <b>Direction Photo Taken:</b><br>West                                  |                          |
| <b>Description:</b><br>0494259-2021-09-09-15-32-00<br><br>B-29R 12-13' |                          |



|  |                           |
|--|---------------------------|
| <b>Photo No.</b><br><b>68</b>                                  | <b>Date:</b><br>9/10/2021 |
| <b>Direction Photo Taken:</b><br>West                          |                           |
| <b>Description:</b><br>0494259-2021-09-10-08-33-00<br><br>MW-3 |                           |







# PHOTOGRAPHIC LOG

|  |  |                                |
|--|--|--------------------------------|
| <b>Client Name:</b><br>HC Drew Manual Estate "15" No. 1<br>Neumin Production Company | <b>Site Location:</b><br>North Chopique Oil & Gas Field<br>Calcasieu Parish, Louisiana | <b>Project No.:</b><br>0494259 |
|--|--|--------------------------------|

|   |                           |
|---|---------------------------|
| <b>Photo No.</b><br><b>69</b>   | <b>Date:</b><br>9/10/2021 |
| <b>Direction Photo Taken:</b><br>North                                  |                           |
| <b>Description:</b><br>0494259-2021-09-10-09-40-22<br><br>Sampling MW-2 |                           |



|  |                           |
|--|---------------------------|
| <b>Photo No.</b><br><b>70</b>                                  | <b>Date:</b><br>9/10/2021 |
| <b>Direction Photo Taken:</b><br>South                         |                           |
| <b>Description:</b><br>0494259-2021-09-10-10-21-36<br><br>MW-1 |                           |






# PHOTOGRAPHIC LOG

|  |  |                                |
|--|--|--------------------------------|
| <b>Client Name:</b><br>HC Drew Manual Estate "15" No. 1<br>Neumin Production Company | <b>Site Location:</b><br>North Chopique Oil & Gas Field<br>Calcasieu Parish, Louisiana | <b>Project No.:</b><br>0494259 |
|--|--|--------------------------------|

|   |                           |
|---|---------------------------|
| <b>Photo No.</b><br><b>71</b>   | <b>Date:</b><br>9/10/2021 |
| <b>Direction Photo Taken:</b><br>Southeast                                      |                           |
| <b>Description:</b><br>0494259-2021-09-10-11-17-17<br><br>MW-4 slug test set up |                           |



|   |                           |
|---|---------------------------|
| <b>Photo No.</b><br><b>72</b>   | <b>Date:</b><br>9/10/2021 |
| <b>Direction Photo Taken:</b><br>West   |                           |
| <b>Description:</b><br>0494259-2021-09-10-13-46-22<br><br>General locations of SE-SB01 and TW-6 |                           |





# PHOTOGRAPHIC LOG

|  |  |                                |
|--|--|--------------------------------|
| <b>Client Name:</b><br>HC Drew Manual Estate "15" No. 1<br>Neumin Production Company | <b>Site Location:</b><br>North Chopique Oil & Gas Field<br>Calcasieu Parish, Louisiana | <b>Project No.:</b><br>0494259 |
|--|--|--------------------------------|

|   |                           |  |
|---|---------------------------|--|
| <b>Photo No.</b><br><b>73</b>   | <b>Date:</b><br>9/10/2021 |  |
| <b>Direction Photo Taken:</b><br>Northwest  |                           |  |
| <b>Description:</b><br>0494259-2021-09-10-13-47-07<br><br>General locations of SE-SB01 and TW-6 |                           |  |



# PHOTOGRAPHIC LOG

|  |  |                                |
|--|--|--------------------------------|
| <b>Client Name:</b><br>HC Drew Manual Estate "15" No. 1<br>Neumin Production Company | <b>Site Location:</b><br>North Chopique Oil & Gas Field<br>Calcasieu Parish, Louisiana | <b>Project No.:</b><br>0494259 |
|--|--|--------------------------------|

|   |                            |
|---|----------------------------|
| <b>Photo No.</b><br><b>1</b>  | <b>Date:</b><br>10/26/2021 |
| <b>Direction Photo Taken:</b><br>Northeast  |                            |
| <b>Description:</b><br>20211026_083957<br><br>Canal by entrance gate,<br>water high, heavily<br>vegetated |                            |



|  |                            |
|--|----------------------------|
| <b>Photo No.</b><br><b>2</b>   | <b>Date:</b><br>10/26/2021 |
| <b>Direction Photo Taken:</b><br>North   |                            |
| <b>Description:</b><br>20211026_090556<br><br>Field west of former<br>operational area |                            |





# PHOTOGRAPHIC LOG

|  |  |                                |
|--|--|--------------------------------|
| <b>Client Name:</b><br>HC Drew Manual Estate "15" No. 1<br>Neumin Production Company | <b>Site Location:</b><br>North Chopique Oil & Gas Field<br>Calcasieu Parish, Louisiana | <b>Project No.:</b><br>0494259 |
|--|--|--------------------------------|

|   |                            |
|---|----------------------------|
| <b>Photo No.</b><br><b>3</b>  | <b>Date:</b><br>10/26/2021 |
| <b>Direction Photo Taken:</b><br>South  |                            |
| <b>Description:</b><br>20211026_090600<br><br>Field west of former operational area |                            |



|  |                            |
|--|----------------------------|
| <b>Photo No.</b><br><b>4</b>   | <b>Date:</b><br>10/26/2021 |
| <b>Direction Photo Taken:</b><br>East  |                            |
| <b>Description:</b><br>20211026_091048<br><br>East of former operational area within fence |                            |





# PHOTOGRAPHIC LOG

|  |  |                                |
|--|--|--------------------------------|
| <b>Client Name:</b><br>HC Drew Manual Estate "15" No. 1<br>Neumin Production Company | <b>Site Location:</b><br>North Chopique Oil & Gas Field<br>Calcasieu Parish, Louisiana | <b>Project No.:</b><br>0494259 |
|--|--|--------------------------------|

|   |                            |
|---|----------------------------|
| <b>Photo No.</b><br><b>5</b>  | <b>Date:</b><br>10/26/2021 |
| <b>Direction Photo Taken:</b><br>East   |                            |
| <b>Description:</b><br>20211026_091341<br><br>MW-4 monitoring well,<br>guard post was knocked<br>over |                            |



|  |                            |
|--|----------------------------|
| <b>Photo No.</b><br><b>6</b>   | <b>Date:</b><br>10/26/2021 |
| <b>Direction Photo Taken:</b><br>North   |                            |
| <b>Description:</b><br>20211026_091643<br><br>Berms around former<br>production area |                            |





# PHOTOGRAPHIC LOG

|  |  |                                |
|--|--|--------------------------------|
| <b>Client Name:</b><br>HC Drew Manual Estate "15" No. 1<br>Neumin Production Company | <b>Site Location:</b><br>North Chopique Oil & Gas Field<br>Calcasieu Parish, Louisiana | <b>Project No.:</b><br>0494259 |
|--|--|--------------------------------|

|   |                            |
|---|----------------------------|
| <b>Photo No.</b><br>7   | <b>Date:</b><br>10/26/2021 |
| <b>Direction Photo Taken:</b><br>West   |                            |
| <b>Description:</b><br>20211026_092019<br><br>West of well pad facing west, no major drainage visible |                            |

