

QUAD # 184

LOUISIANA DEPARTMENT OF PUBLIC WORKS

FORM: LDPW-GW-2
LA. DEPT. OF PUBLIC WORKS

This form is used for an abandoned hole or well

WATER-WELL ABANDONMENT AND PLUGGING [STATE ACT 535 (1972)]

1. WELL OWNER: (if different from owner when drilled, note in item 5)
Corps. of ENGRS & JEWELERS
ADDRESS: 220 JEFFERSON ST., LAFAYETTE LA. 70501
OWNERS WELL NUMBER (if any) # 45

2. LOCATION OF WELL: Parish: ST. MARTIN in SECTION 19
TOWNSHIP 11 S RANGE 8 E well is near LAKE DAUTERIVE approximately
Miles from _____
(Crossroads, Town, Railroad, any Landmark, etc.)
SHOW LOCATION OF WELL ON BACK OF ORIGINAL
(IF POSSIBLE PLEASE ATTACH MAP OR PLAT SHOWING LOCATION)

3. WELL INFORMATION: Depth of hole, 195' ft., Depth of completed well, 195' ft., Date completed _____ by (Give name and address of water-well contractor who installed well or hole): _____

4. Describe in detail how well or hole was plugged: (materials used, amount of casing and/or screen removed, or left in hole, etc.) 4 SACKS OF CEMENT & 6 GALS. OF WATER PER SACK WAS USED.

5. REMARKS: Work Done By Cormier's Water Well; Broken Bridge, LA. (MAIL COPY TO CORPS. OFFICE)


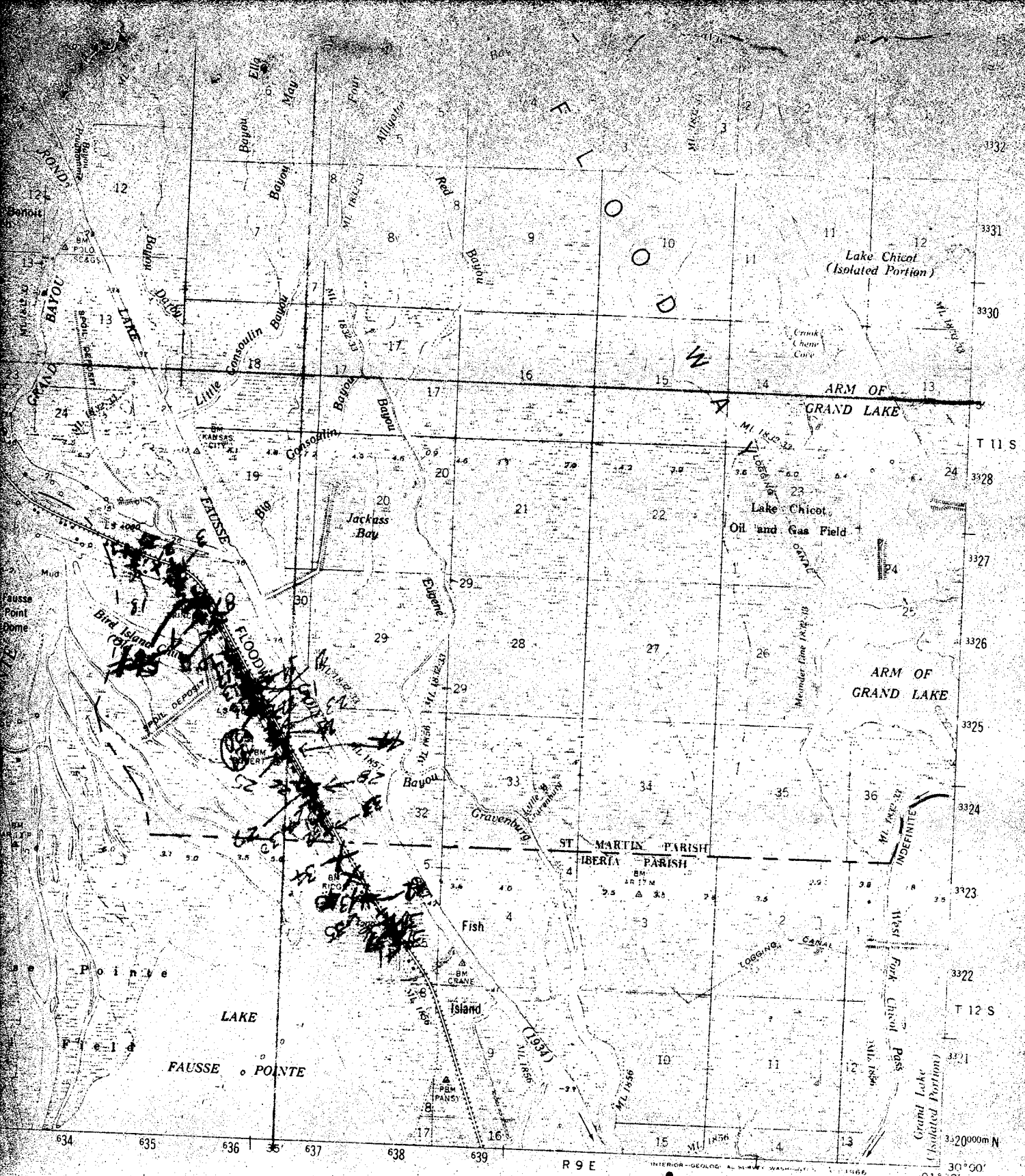
I certify that this work was done and completed in accordance with Rules and Regulations of the State on _____, 19 _____ by (name and address of contractor or owner) _____

OFFICE USE ONLY

State		Parish			Local Well No.				Identification Number																
2	2	0	9	9	-	5	0	3	7	7	3	0	0	3	2	9	0	9	1	3	0	4	4	0	1
1	2	3	5	6							11	12												26	

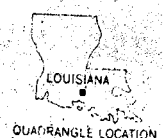
Thomas J. Bruneau 6-25-80
(Signature) (Date)

SEE REVERSE SIDE OF 4th COPY FOR INSTRUCTIONS



ROAD CLASSIFICATION

Heavy-duty	Light-duty
Medium-duty	Unimproved dirt
	State Route



ADC 80225 OR WASHINGTON, D. C. 20242
 U.S. BUREAU OF RECONSTRUCTION
 BATON ROUGE 4, LOUISIANA
 MISSISSIPPI
 THIS IS AVAILABLE ON REQUEST

LOREAUVILLE, LA.
 N3000 - W9130/15
 1960
 AMS 614 II - SERIES V785

Corps of Engineers
 220 Jefferson
 Lafayette, La 70501 184

5057
 099-5051E

ROAD # 184

CD _____

PUN _____ ENT _____

FORM: LDPW-GW-2

This form is used for an abandoned hole or well

LOUISIANA DEPARTMENT OF PUBLIC WORKS

WATER-WELL ABANDONMENT AND PLUGGING [STATE ACT 535 (1972)]

CONTRACTOR OR OWNER

1. WELL OWNER: (if different from owner when drilled, note in item 5) _____
 CORPS. of ENG. Weels
 ADDRESS: 220 JEFFERSON; Lafayette, LA. 70501
 OWNERS WELL NUMBER (if any) 40

2. LOCATION OF WELL: Parish: # 47 in SECTION 19
 TOWNSHIP 11S RANGE: 8E, well is near _____ approximately
 _____ Miles from _____
 (Crossroads, Town, Railroad, any Landmark, etc.)

(IF POSSIBLE PLEASE ATTACH MAP OR PLAT SHOWING LOCATION)

3. WELL INFORMATION: Depth of hole, 194 ft., Depth of completed well, 194 ft., Date completed _____ by (Give name and address of water-well contractor who installed well or hole): _____

4. Describe in detail how well or hole was plugged: (materials used, amount of casing /and/or screen removed, or left in hole, etc.) 4 SACKS OF CEMENT & 6 GALS. OF WATER PER SACK WAS USED.

5. REMARKS: Work Done By Coemisee's Water Well, BREAX BRIDGE, LA. (MAIL COPY TO CORPS. OFFICE!)

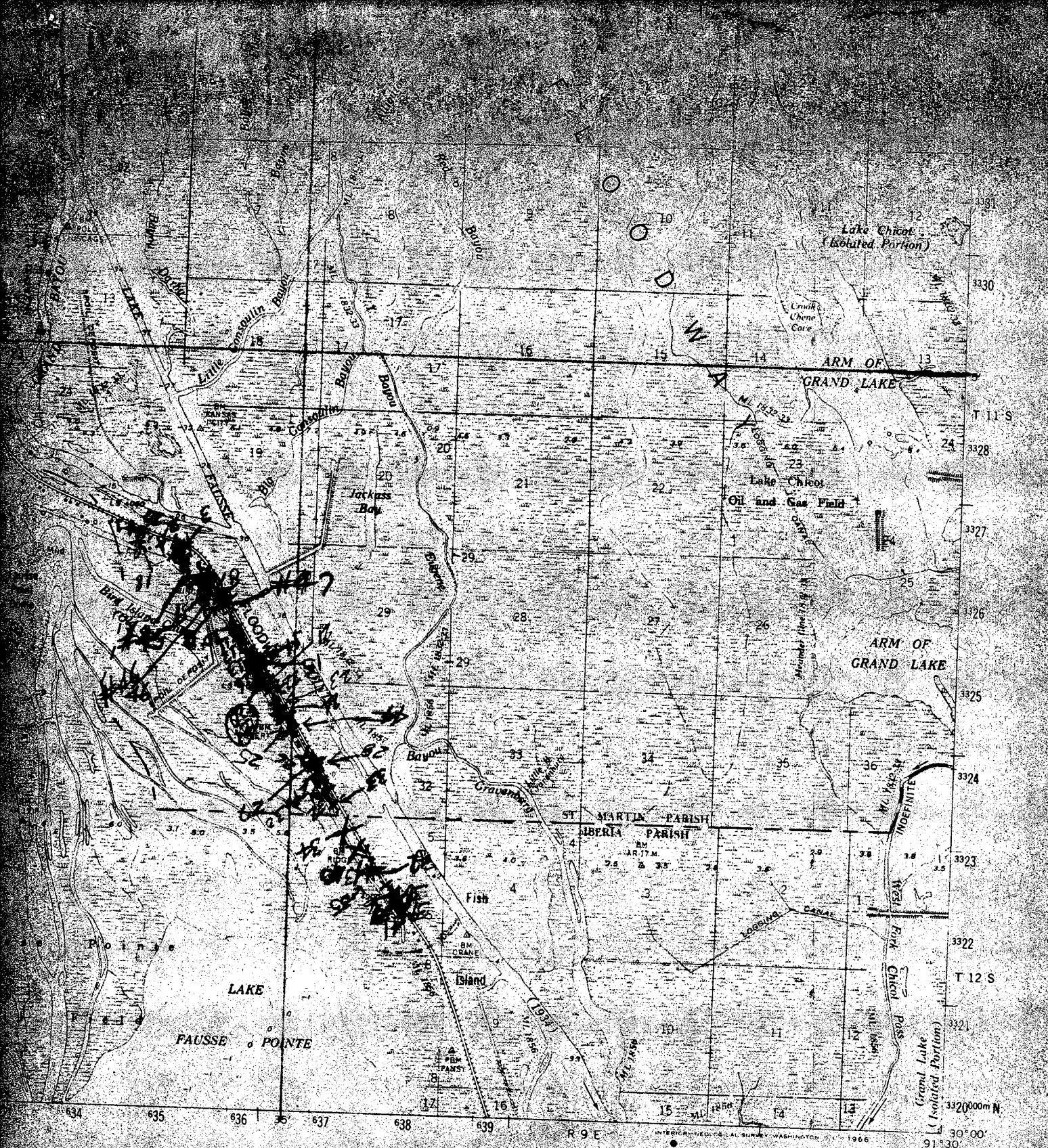
I certify that this work was done and completed in accordance with Rules and Regulations of the State on _____, 19 _____ by (name and address of contractor or owner) _____

OFFICE USE ONLY

State		Parish		Local Well No.				Identification Number														
2	2	0	9	9	9	9	9	3	0	0	3	2	1	0	9	1	3	0	3	5	0	1
1	2	3	5	6	11	12		6	11	12	17	18	19	20	21	22	23	24	25	26		

Thomas J. Brown 6-26-80
 (Signature) (Date)

SEE REVERSE SIDE OF 4th COPY FOR INSTRUCTIONS



0 5000 10000 15000 20000 FEET
 0 5 KILOMETERS
 4 MILES

ROAD CLASSIFICATION
 Heavy-duty ——— Light-duty
 Medium-duty ——— Unimproved dirt
 State Route



PUBLISHED BY THE U.S. GOVERNMENT PRINTING OFFICE: 1966
 WASHINGTON, D. C. 20540
 ORDER FROM: GPO, WASHINGTON, D. C. 20540
 PRICE: \$1.50 PER COPY (POSTAGE AND HANDLING CHARGES EXTRA)
 THIS PUBLICATION IS AVAILABLE ON REQUEST

LOREAUVILLE, LA.
 N3000—W9130/15
 1960
 AMS 7644 II—SERIES V785

Corps of Engineers
 220 Jefferson
 Lafayette, La 70501 184

50382
 999-50382

99-58812

LOUISIANA DEPARTMENT OF TRANSPORTATION AND DEVELOPMENT
WATER RESOURCES SECTION
WATER WELL REGISTRATION SHORT FORM (DOTD-GW-1S)

PLEASE PRINT IN INK OR TYPE WHEN COMPLETING THIS FORM

1. USE OF WELL (Check Appropriate Box)

- DOMESTIC RIG SUPPLY MONITORING HEAT PUMP SUPPLY
- HEAT PUMP HOLE ABANDONED PILOT HOLE OTHER _____

2. WELL OWNER XCL Louisiana PHONE 318 237 0325 (Please Specify)

3. ADDRESS ~~P.O. Box~~ 110 Rue Jean Lafitte Laf. La 70508

4. OWNER'S WELL NUMBER OR NAME (if any) Case Kurzweg #1

5. DATE COMPLETED 3-28-90 DEPTH OF HOLE 200 FT., DEPTH OF WELL 190 FT.

6. STATIC WATER LEVEL 50 FT. BELOW GROUND SURFACE MEASURED ON 3-28-90 (Date)

7. CASING 4 IN. STEEL OR PVC SCH. 40' LENGTH 180 FT.

8. SCREEN 4 IN. STEEL OR PVC SCH. 40 SLOT SIZE 025 LENGTH 10 FT.

9. CEMENTED FROM 50 FT. TO GROUND SURFACE, USING PUMP-DOWN METHOD OR GRAVITY METHOD

10. LOCATION OF WELL: PARISH St Martin WELL IS NEAR, _____ (Town or City)

APPROXIMATELY _____ MILES FROM _____ (Crossroads, Railroad, Any Landmark, etc.)

Sec 31-11-S-10-E (Please draw sketch on back of Original)

11. REMARKS: SER # 211440

12. DRILLER'S LOG (Description and color of cuttings, such as shale, sand, etc, in feet)

FROM	TO	DESCRIPTION	FROM	TO	DESCRIPTION
0	20	Pinelag			
20	150	Blue gray clay sd strk			
150	160	fine to med sd			
160	200	med sd			

13. FOR HEAT PUMP HOLES ONLY: AVG. DEPTH _____ FT., NUMBER OF HOLES _____

TUBING MATERIAL PVC, PE, PB, OTHER _____

14. ABANDONMENT INFORMATION: DOES THE NEW WELL REPLACE AN EXISTING WELL? YES NO

(REV. 11/85)

DOTD'S COPY

Rigwater

Name of Water Well Contractor

LICENSE NUMBER WWC-005

Paul 3-29-90
Authorized Signature Date

MAIL ORIGINAL TO:

LOUISIANA DEPARTMENT OF TRANSPORTATION AND DEVELOPMENT
ATTN: CHIEF - WATER RESOURCES SECTION
P.O. BOX 94245
BATON ROUGE, LA 70804-9245
(504) 379-1434

FOR OFFICE USE ONLY

STATE 22 PARISH 099 LOCAL WELL NO. -58812

IDENTIFICATION NUMBER 300349091292501

OWNERS NAME XCL LA

WELL DEPTH 190 Ft. Use of Well S --

Date Completed 0390

OWNER'S NO. CK 1 Geologic Unit _____

CONTRACTOR'S NAME RIG WTR

SECTION 311 TOWNSHIP 119 RANGE 10E

HOLE DEPTH 200 ELEV. 14 QUAD. NO. 185

Inspected By _____

Date _____

Remarks _____

Handwritten notes in the top left corner, possibly including a name or initials.

Handwritten numbers or symbols, possibly '030'.

Faint handwritten text across the upper middle section of the page.

Handwritten text in the middle left section.

Handwritten text in the lower middle left section.

Handwritten text in the lower middle left section.

Handwritten text in the middle right section.

Handwritten text in the lower right section.

RECEIVED APR 30 1990

PLEASE PRINT IN
INK OR TYPE
WHEN COMPLETING
THIS FORM

LOUISIANA DEPARTMENT OF TRANSPORTATION AND DEVELOPMENT
WATER RESOURCES SECTION
WATER WELL PLUGGING AND ABANDONMENT FORM (DOTD-GW-2)

MAIL ORIGINAL TO
Department of
Transportation and Development
Attn: Chief - Water Resources Section
P.O. BOX 94245
Baton Rouge, LA 70804-9245
(504) 379-1434

1. WELL OWNER: (if different from owner when drilled, note in item 5) _____
Denbury Management, Inc.
ADDRESS: P.O. Box 4134, Houma, LA 70361
OWNERS WELL NUMBER (if any) Lake Chicot SWD #1

2. LOCATION OF WELL: Parish: St. Martin, Well is Near, _____
Approximately _____ miles from _____
(Crossroads, Town, City, Railroad, Any Landmark, etc.)

(Please draw sketch on back of Original)

3. WELL INFO: Casing material PVC, Diameter of casing 4 in.,
Depth of well 180 ft., Date drilled 11/27/97 by (give name
of water well contractor who installed well or hole): Guichard Operating

4. Describe in detail how well or hole was plugged: (materials used, amount of casing
and/or screen removed, or left in hole, etc.)
Recovered 84' of 2" steel drop pipe and well
head. Circulated cement from 180' to 3'.
Used 9 sacks of cement plus 8% gel.

SPA

5. REMARKS: Serial #093209

I certify that this work was done and completed in accordance with Rules and Regulations of
the State on 12/14/97, 19____ by (name and no. of
contractor) Guichard Operating Co., Inc.
Authorized Signature: Christina Atkinson Date: 12/16/97 ^{WWC-190}

State	Parish	Local Well No.	Identification Number	OFFICE USE ONLY	Section	Township	Range	Quad. No.
22	099	-65422	3004010912905	01	31	11S	10E	185C

DOTD'S COPY

ELEV 10

RECEIVED DEC 18 1997

**LOUISIANA DEPARTMENT OF TRANSPORTATION AND DEVELOPMENT
WATER RESOURCES SECTION
WATER WELL REGISTRATION SHORT FORM (DOTD-GW-1S)**

099-6542Z

PLEASE PRINT IN INK OR TYPE WHEN COMPLETING THIS FORM

1. USE OF WELL (Check Appropriate Box)
 DOMESTIC RIG SUPPLY MONITORING PIEZOMETER RECOVERY
 HEAT PUMP HOLE HEAT PUMP SUPPLY ABANDONED PILOT HOLE OTHER _____
(Please Specify)
2. WELL OWNER Denbury Management, Inc. PHONE (972-713-3000)
3. WELL OWNER'S ADDRESS P.O. Box 4134, Houma, LA 70361
4. OWNER'S WELL NUMBER OR NAME (if any) Lake Chicot SWD #1
5. DATE COMPLETED 11/27/97 DEPTH OF HOLE 187 FT. DEPTH OF WELL 180 FT.
6. STATIC WATER LEVEL 8 FT. BELOW GROUND SURFACE MEASURED ON 11/27/97
(Date)
7. CASING 4 IN. METAL PLASTIC OTHER LENGTH 160 FT.
8. SCREEN 4 IN. METAL PLASTIC OTHER SLOT SIZE 18 LENGTH 20 FT.
9. CEMENTED FROM 60 FT. TO GROUND SURFACE, USING PUMP DOWN METHOD OR GRAVITY METHOD
10. LOCATION OF WELL: PARISH St. Martin WELL IS NEAR, _____
(Town or City)
 APPROXIMATELY _____ MILES FROM _____
(Crossroads, Railroad, Any Landmark, etc.)

(Please draw sketch on back of Original)

11. REMARKS: Serial #098209

12. DRILLER'S LOG (Description and color of cuttings, such as shale, sand, etc. in feet)

FROM	TO	DESCRIPTION	FROM	TO	DESCRIPTION
0	107	Clay			
107	147	Fine Sand			
147	187	Coarse Sand			

13. FOR HEAT PUMP ONLY: AVG. DEPTH _____ FT. NUMBER OF HOLES _____

14. ABANDONMENT INFORMATION: DOES THE NEW WELL REPLACE AN EXISTING WELL? YES NO

15. NAME OF PERSON WHO DRILLED THE WELL: Roland Lavergne

Guichard Operating Co., Inc.

Name of Water Well Contractor

LICENSE NUMBER WWC-190

Christina Atkinson 12/15/97
 Authorized Signature Date

MAIL ORIGINAL TO:

LOUISIANA DEPARTMENT OF
 TRANSPORTATION AND DEVELOPMENT
 ATTN.: CHIEF - WATER RESOURCES SECTION
 P.O. BOX 94245
 BATON ROUGE, LA 70804-9245
 (504) 379-1434

FOR OFFICE USE ONLY

PARISH WELL NO.

099 -6542Z

IDENTIFICATION NUMBER

300401091290501

REVISED COORDINATES

Geologic Unit

Use of Well

SECTION TOWNSHIP RANGE

31 11S 10E

ELEV. QUAD. NO.

10 105C

<u>S</u>	<u>PA</u>

INPUT BY: K. Trahan DATE: 12/22/97

INSPECTED BY: _____ DATE: _____

REMARKS: _____

FOR MONITOR/PIEZO/RECOVERY WELLS ONLY

LATITUDE

LONGITUDE

SECTION

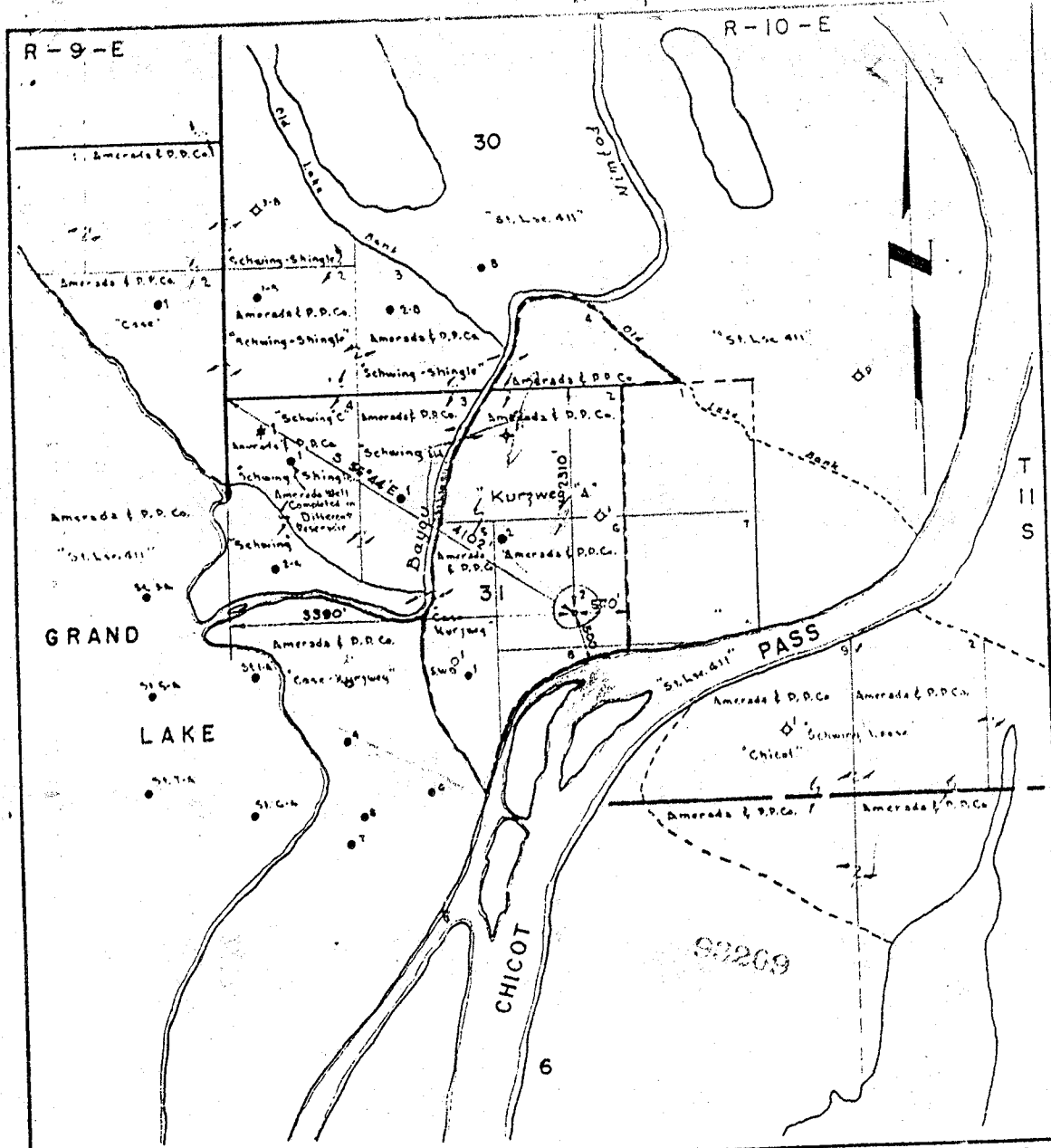
TOWNSHIP

RANGE

ELEV.

QUAD. NO.

SITE ADDRESS: _____



PHILLIPS PETROLEUM COMPANY BARTLESVILLE, OKLAHOMA

KURZWEG "A" LEASE - 262.92 ACRES
 SECTIONS 30 & 31, T-11-S, R-10-E
 ST. MARTIN PARISH, LOUISIANA

DRAWN E. J. H.	7-12-55	REVISION	BY	DATE	AFE. NO.	DWG. NO.
CHECKED					SCALE: 4" = 1 MILE	SHEET NO.
APPROVED						

I, W. J. Warren, hereby certify that the location of Phillips Petroleum Company's Kurzweg "A" Well No. 2 is as follows: 2310 feet from North line and 3390 feet from West line, South 55 degrees, 44 minutes East 4102 feet from Northwest corner of Section 31, T-11-S, R-10-E, St. Martin Parish, Louisiana, or 570 feet from East line and 500 feet from South line of lease.

Signed: W. J. Warren
 Registered Louisiana Engineer No. 3750
 Employee of Phillips Petroleum Company

099-65422

RECEIVED DEC 18 1997