

ID 294638091292601

Checked and Verified

Owner No. _____

UNITED STATES
DEPARTMENT OF THE INTERIOR
GEOLOGICAL SURVEY

Well No. Sm-20

Elevation _____

Parish _____

Owner S.J. Richard Address Franklin

Location Center Sec. 17, T. 14 S R. 10 E

Driller B. Moore Address Jeonette

Depth of test hole _____ ft., Depth of well 400± ft.

Type of well: Dug, Driven, Bored, Drilled, Jet _____ Completed 1939

Stratigraphic unit 112CCT4 Log: D., E., (W or C) _____

Castings: Kind _____; size _____; length _____ ft.; between _____ and _____ ft.
Kind _____; size _____; length _____ ft.; between _____ and _____ ft.
Kind _____; size _____; length _____ ft.; between _____ and _____ ft.

Screen record (diam., opening, setting) 396-400

Pump: Make and Type _____ Stages: No. _____, Diam. _____ in.
Pump setting _____ ft.; length and diameter of footpiece _____ ft. in.
Capacity _____ gpm; Column diameter _____ in.
Power, kind: elec H.P. _____ R.P.M. _____

Static level _____ ft., rept., meas. 19, above, below _____
_____ which is _____ ft. above, below land surface

Pumping level _____ ft. Yield _____ gpm _____ 19

Drawdown _____ ft. after pumping _____ hours at _____ gpm. _____ 19

Specific capacity _____ while pumping _____ gpm _____ 19; Hrs/day in use _____

Use: Ind., Irr., P.S., Dom, Stock, Obs., Test, all purpose
Amount (gpd): Average _____, maximum _____, minimum _____

Quality clear

Odor _____ Sample _____ Date 2/17 1948 Temp. (°F) _____

Source of data _____

Recorded by Ant Date 2/17/48; Rescheduled by _____ Date _____

Remarks: _____

Quadrangle _____

(Revised May 1, 1958)

Well No. _____

101-20

Well No. _____

LOG OF WELL

Type of rock	Thickness	Depth

SKETCH AND DIAGRAM

ID 294722091295301

Functioned and Verified

Owner No. _____

UNITED STATES
DEPARTMENT OF THE INTERIOR
GEOLOGICAL SURVEY

Well No. Sm-21

Elevation _____

Parish _____

Owner Gulf Pub serv Address _____

Location _____ Sec. 2¹ T. 14 S. R. 9 E.

Driller Smith Address _____

Depth of test hole _____ ft., Depth of well 225^{ft} ft.

Type of well: Dug, Driven, Bored, Drilled, Jet _____ Completed 1946

Stratigraphic unit _____ Log: D., E., (W or C) _____

Castings: Kind _____; size 10"; length _____ ft.; between _____ and _____ ft.
Kind _____; size 5"; length _____ ft.; between _____ and _____ ft.
Kind _____; size _____; length _____ ft.; between _____ and _____ ft.

Screen record (diam., opening, setting) _____

Pump: Make and Type elec Johnson Stages: No. _____, Diam. _____ in.
Pump setting _____ ft.; length and diameter of footpiece _____ ft. in.
Capacity _____ gpm; Column diameter _____ in.
Power, kind: _____ H.P. _____ R.P.M.

Static level _____ ft., rept., meas. 19, above, below _____

_____ which is _____ ft. above, below land surface

Pumping level _____ ft. Yield 350 flow gpm _____ 19 _____

Drawdown _____ ft. after pumping _____ hours at _____ gpm. _____ 19 _____

Specific capacity _____ while pumping _____ gpm _____ 19 _____; Hrs/day in use _____

Use: Ind., Irr., P.S., Dom., Stock, Obs., Test, cooling purposes
Amount (gpd): Average _____, maximum _____, minimum _____

Quality too salty for ice

Odor _____ Sample _____ Date _____ 19 _____ Temp. (°F) _____

Source of data P Gater

Recorded by Ant Date 7/17/48; Rescheduled by _____ Date _____

Remarks: _____

Quadrangle _____

(Revised May 1, 1958)

Well No. _____

101-21

Owner No. _____

UNITED STATES
DEPARTMENT OF THE INTERIOR
GEOLOGICAL SURVEY

Well No. SM-22

Elevation _____

Parish _____

Owner HA AUTIN Address Franklin

Location _____ Sec. 2?, T. 14 S., R. 9 E

Driller _____ Address _____

Depth of test hole _____ ft., Depth of well _____ ft.

Type of well: Dug, Driven, Bored, Drilled, Jet _____ Completed _____ 19__

Stratigraphic unit _____ Log: D., E., (W or C) _____

Castings: Kind _____; size _____; length _____ ft.; between _____ and _____ ft.
Kind _____; size _____; length _____ ft.; between _____ and _____ ft.
Kind _____; size _____; length _____ ft.; between _____ and _____ ft.

Screen record (diam., opening, setting) _____

Pump: Make and Type _____ Stages: No. _____, Diam. _____ in.
Pump setting _____ ft.; length and diameter of footpiece _____ ft. in.
Capacity _____ gpm; Column diameter _____ in.
Power, kind: _____ H.P. _____ R.P.M. _____

Static level _____ ft., rept., meas. _____ 19__, above, below _____

_____ which is _____ ft. above, below land surface

Pumping level _____ ft. Yield _____ gpm _____ 19__

Drawdown _____ ft. after pumping _____ hours at _____ gpm. _____ 19__

Specific capacity _____ while pumping _____ gpm _____ 19__; Hrs/day in use _____

Use: Ind., Irr., P.S., Dom., Stock, Obs., Test, working report
Amount (gpd): Average _____, maximum _____, minimum _____

Quality _____

Odor _____ Sample _____ Date _____ 19__ Temp. (°F) _____

Source of data _____

Recorded by Aut Date 2/17/48; Rescheduled by _____ Date _____

Remarks: cr. 50 on willow st until night
then right to coal

Quadrangle _____

Well No. _____

101-22

Q 206

LOUISIANA DEPARTMENT OF TRANSPORTATION AND DEVELOPMENT
OFFICE OF PUBLIC WORKS
WATER-WELL ABANDONMENT AND PLUGGING (STATE ACT 535 (1972))

101-50037
FORM: LDPW-GW-2
REV. 1/78
L.A. OFFICE OF PUBLIC WORKS

This form is used for an abandoned hole or well

1. WELL OWNER: (if different from owner when drilled, note in item 5)
Camex Inc.
ADDRESS: P.O. Box 51233 Lafayette, LA 70505
OWNERS WELL NUMBER (if any) Franklin LA

2. LOCATION OF WELL: Parish: St. Mary in SECTION 16
TOWNSHIP 14S RANGE: 10E, well is near _____ approximately
2 Miles from St. Mary Parish Court House
(CROSSROADS, TOWN, RAILROAD, ANY LANDMARK, ETC.)

(IF POSSIBLE PLEASE ATTACH MAP OR PLAT SHOWING LOCATION)

3. WELL INFORMATION: Depth of hole, 165 ft., Depth of completed well,
160 ft., Date completed 2/24/80 by (Give name and address of water-
well contractor who installed well or hole): Westro Water Well Co Inc

4. Describe in detail how well or hole was plugged: (materials used, amount of casing and/or screen removed, or left in hole, etc.)

Pulled 147 ft of 4in casing and 21 ft of 1/2 in screen plugged and abandoned hole with cement slurry 64 to 2.5 ft.

5. REMARKS:

I certify that this work was done and completed in accordance with Rules and Regulations of the State on 6/16, 1980 by (name and address of contractor or owner) Westro Water Well Co Inc

OFFICE USE ONLY

State	Parish	Local Well No.	Identification Number
22	101	50032	294646091291301
1 2	3 5	6 11 12	26

[Signature] 6/24/80
(SIGNATURE) (DATE)

SEE REVERSE SIDE OF 3RD COPY FOR INSTRUCTIONS

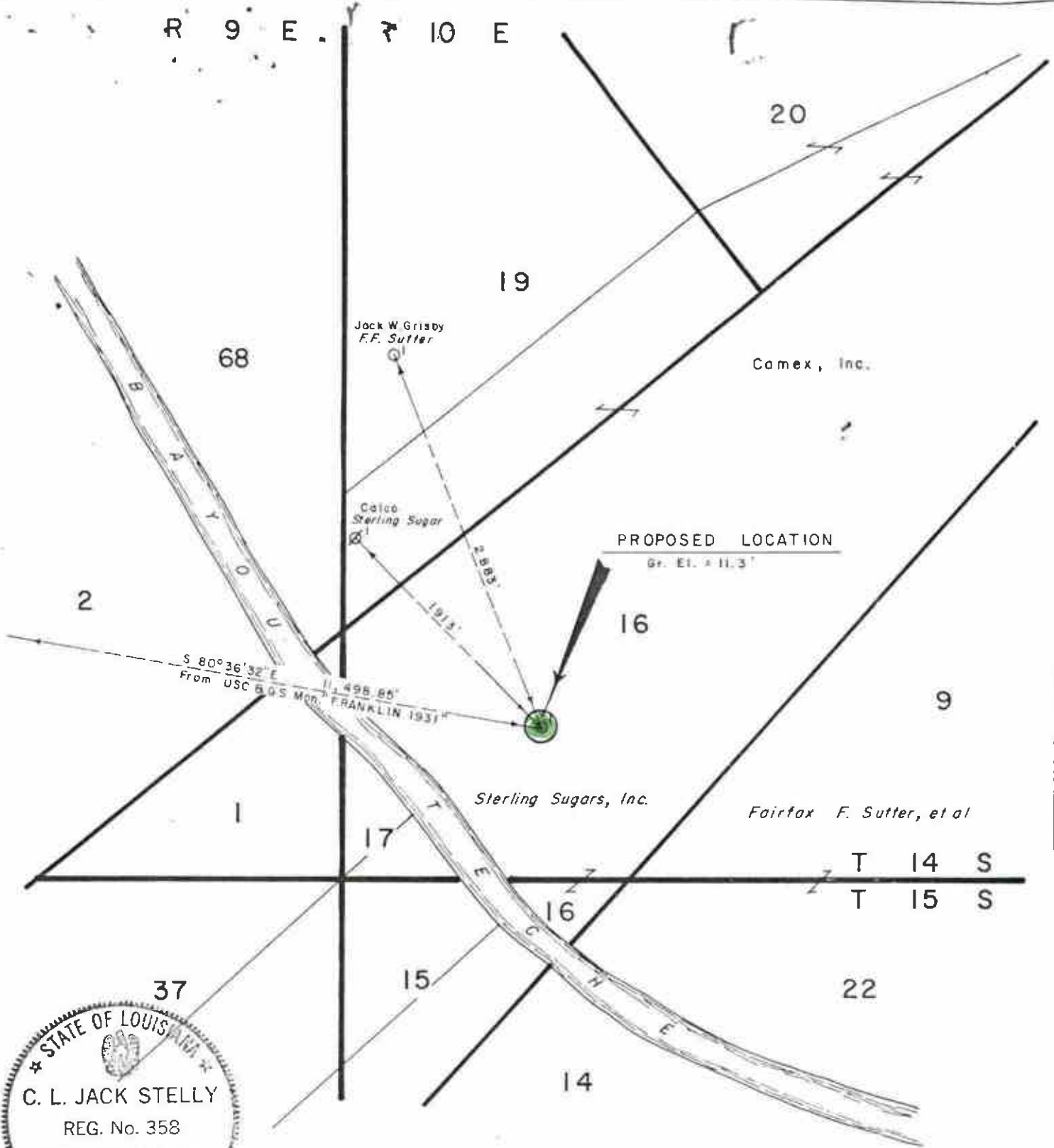
RECEIVED

JUL 7 1980

OFFICE OF PUBLIC WORKS
DEPT. OF TRANS. & DEVEL.
BATON ROUGE, LA.

STATE OF LOUISIANA
DEPARTMENT OF TRANSPORTATION & DEVELOPMENT
BATON ROUGE, LOUISIANA

R 9 E . 7 10 E



I, C. L. Jack Stelly, hereby certify that the loc'n of Camex, Inc.'s *Sterling Sugars, Inc. No. 1* is as follows: S 80°36'32"E 11,498.85' from USC & GS Mon. FRANKLIN 1931" falling in Sec. 16, T14S-R10E, St. Mary Parish, Louisiana.

C. L. Jack Stelly
 REGISTERED LAND SURVEYOR NO. 358
 STATE OF LOUISIANA
 C. L. JACK STELLY & ASSOCIATES, INC.

LOUISIANA DEPT. OF CONSERVATION

CAMEX, INC.

PERMIT PLAT

ST. MARY PARISH, LOUISIANA

SCALE: 1" = 1000'

FEBRUARY 12, 1980

S 6037

101-50037

OFFICE OF PUBLIC WORKS
DEPT. OF WORKS & DEVEL.
BAYON ROUGE, LA.

JUL 7 1980

RECEIVED

LOUISIANA DEPARTMENT OF TRANSPORTATION AND DEVELOPMENT
OFFICE OF PUBLIC WORKS

101-5029Z

FORM: 1

This form is used for an abandoned hole or well

206-207

WATER-WELL ABANDONMENT AND PLUGGING (STATE ACT 535 (1972))

L.A. OFFICE OF PUBLIC WORKS

1. WELL OWNER: (if different from owner when drilled, note in item 5) _____

Brock Petroleum

ADDRESS: 1300 Main St., Third Floor, Houston, Tex. 77002

OWNERS WELL NUMBER (if any) Wallace C. Kemper # 1

2. LOCATION OF WELL: Parish: St Mary in SECTION 37

TOWNSHIP 15S RANGE: 9E, well is near _____ approximately

Miles from _____
(CROSSROADS, TOWN, RAILROAD, ANY LANDMARK, ETC.)

(IF POSSIBLE PLEASE ATTACH MAP OR PLAT SHOWING LOCATION)

3. WELL INFORMATION: Depth of hole 557 ft., Depth of completed well,

557 ft., Date completed 12/10/82 by (Give name and address of water-

well contractor who installed well or hole): Jovel Drlg. Company

Rt. 3 Box 101-C, Crowley, La. 70526

4. Describe in detail how well or hole was plugged: (materials used, amount of and/or screen removed, or left in hole, etc.)

Recovered all material. Set cement plug 30' to 6' below ground level

RECEIVED
MAY 18 1983

5. REMARKS: _____

OFFICE OF PUBLIC WORKS
DEPT. OF TRANSPORTATION AND DEVELOPMENT
Baton Rouge, LA

I certify that this work was done and completed in accordance with Rules and Regulations of the State on 5/2 by (name and address

of contractor or owner) Jovel Drilling Company

Rt. 3 Box 101-C, Crowley, La. 70526

OFFICE USE ONLY

State	Parish	Local Well No.	Identification Number
2 2	1 0 1	-5029Z	2 9 4 6 0 0 0 9 1 3 0 3 7 0 1
1 2	3 5	6 11	12 26

Joel Grisham
(SIGNATURE) Per. A.P.B.
5/2/83
(DATE)

SEE REVERSE SIDE OF 3RD COPY FOR INSTRUCTIONS

191

2000

191

R 9 E

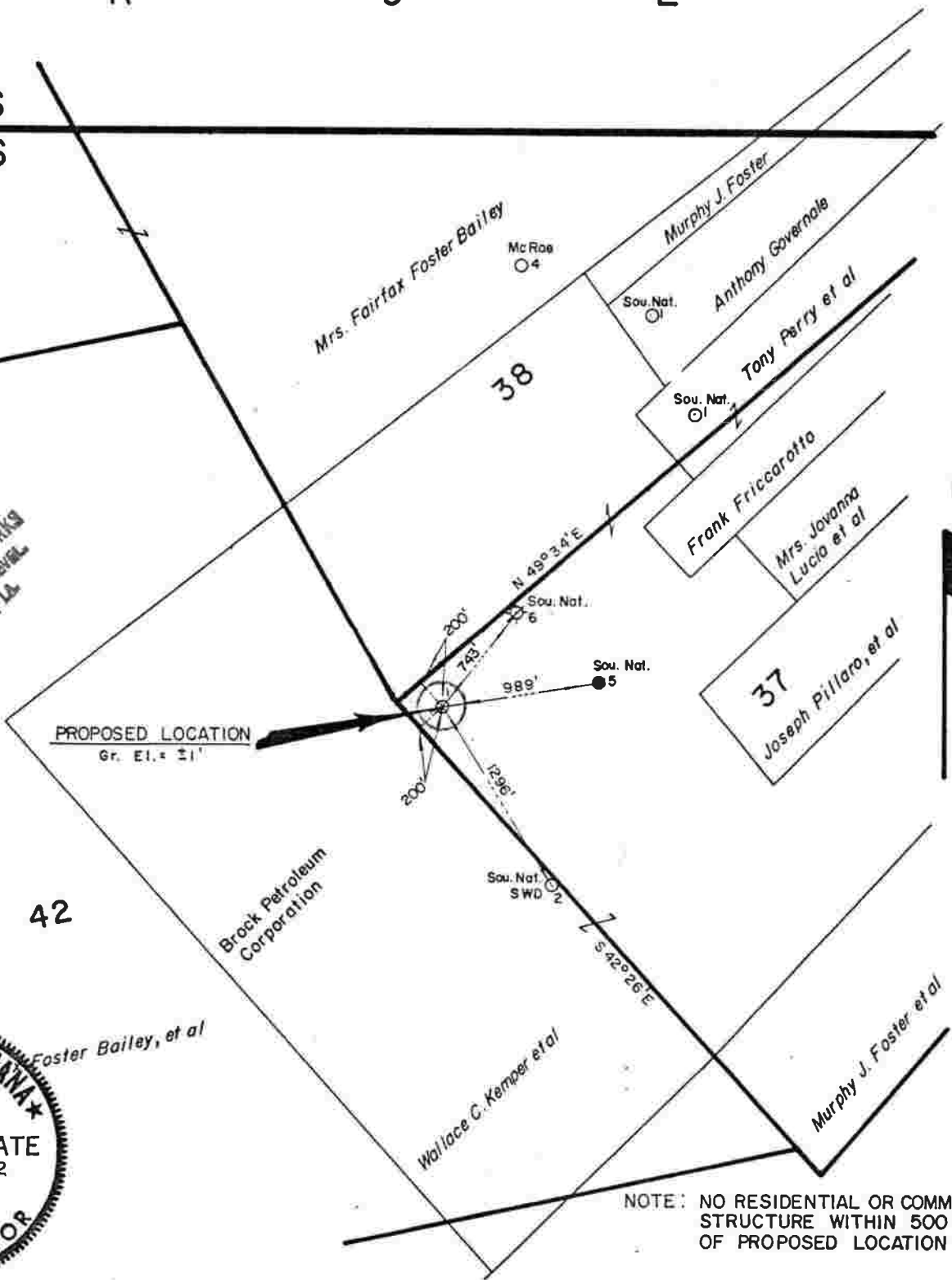
T 14 S
T 15 S

3

7

RECEIVED
MAY 31 1983

OFFICE OF PUBLIC WORKS
DEPT. OF TRANSPORTATION & DEVELOPMENT
BATON ROUGE, LA.




I, Robert L. Pate, hereby certify that the loc'n. of Brock Petroleum Corp.'s *Wallace C. Kemper et al No. 1* is as follows: 200' from the westerly line and 200' from the northerly line falling in Sec. 37, T 15 S - R 9 E, St. Mary Parish, Louisiana.

Robert L. Pate
REGISTERED LAND SURVEYOR NO. 2962
STATE OF LOUISIANA
C.L. JACK STELLY & ASSOCIATES, INC.

LOUISIANA DEPT. OF CONSERVATION
BROCK PETROLEUM CORPORATION
PERMIT PLAT
ST. MARY PARISH, LOUISIANA
SCALE: 1" = 1,000'
NOVEMBER 11, 1982

101-50297



PLEASE PRINT IN
INK OR TYPE
WHEN COMPLETING
THIS FORM

LOUISIANA DEPARTMENT OF TRANSPORTATION AND DEVELOPMENT
WATER RESOURCES SECTION
WATER WELL PLUGGING AND ABANDONMENT FORM (DOTD-GW-2)

101-5400Z

MAIL ORIGINAL TO
Department of
Transportation and Development
Attn: Chief, Water Resources Section
P O BOX 94245
Baton Rouge, LA 70804 9245
(504) 378-1434

1. WELL OWNER (if different from owner when drilled, note in item 5) Linder Oil
ADDRESS 1800 Carol Lee Ave Gretna, La 70056
OWNERS WELL NUMBER (if any) Stirling Sugar #1

2. LOCATION OF WELL: Parish: H. Mary, Well is Near: _____
Approximately _____ miles from _____
(Crossroads, Town, City, Railroad, Any Landmark, etc.)
Sec 30 14-S-10-E
(Please draw sketch on back of Original)

3. WELL INFORMATION: Depth of hole, 180 ft., Diameter of casing 4 in.,
Depth of completed well 170 ft., Date completed 3-14-89 by (Give name
of water well contractor who installed well or hole): Rig Water

4. Describe in detail how well or hole was plugged: (materials used, amount of casing
and/or screen removed, or left in hole, etc.)
materials cemented in place left 10'
4" PVC screen 160 ft 4" PVC casing
105 x end 50 gal water 60' deep

5. REMARKS: _____
SPA

I certify that this work was done and completed in accordance with Rules and Regulations of
the State on 7-24, 19 89 by (name and no. of
contractor) Rig Water WWC 005
Authorized Signature: _____ Date: 7-25-89

State	Parish	Local Well No.	Identification Number	Section	Township	Range	Quad. No.
22	101	5400Z	0				

DOTD'S COPY

RECEIVED AUG 11 1989

[Faint, illegible handwritten text, possibly bleed-through from the reverse side of the page]

101-54002

LOUISIANA DEPARTMENT OF TRANSPORTATION AND DEVELOPMENT
WATER RESOURCES SECTION
WATER WELL REGISTRATION SHORT FORM (DOTD-GW-1S)

PLEASE PRINT IN INK OR TYPE WHEN COMPLETING THIS FORM

1. USE OF WELL (Check Appropriate Box)
 DOMESTIC RIG SUPPLY MONITORING HEAT PUMP SUPPLY
 HEAT PUMP HOLE ABANDONED PILOT HOLE OTHER _____

2. WELL OWNER LINDER OIL & GAS PHONE (504) 392-9902 (Please Specify)

3. ADDRESS 1800 CARROL SWE AVE. BRETTA, LA. 70056

4. OWNER'S WELL NUMBER OR NAME (if any) STERLING SUGARS #1

5. DATE COMPLETED 3-14-89 DEPTH OF HOLE 180 FT. DEPTH OF WELL 170 FT.

6. STATIC WATER LEVEL 30 FT. BELOW GROUND SURFACE MEASURED ON 5-14-89 (Date)

7. CASING 4 IN. STEEL OR PVC SCH. 40 LENGTH 160 FT.

8. SCREEN 4 IN. STEEL OR PVC SCH. 40 SLOT SIZE 30 LENGTH 10 FT.

9. CEMENTED FROM 50 FT. TO GROUND SURFACE, USING PUMP-DOWN METHOD OR GRAVITY METHOD

10. LOCATION OF WELL: PARISH ST. MARY WELL IS NEAR, FRANKLIN (Town or City)

APPROXIMATELY _____ MILES FROM 67 (Crossroads, Railroad, Any Landmark, etc.)

SECTION 30-145-10E
(Please draw sketch on back of Original)

* REMARKS: PLEASE ATTACH SURVEYORS PLAT

12. DRILLER'S LOG (Description and color of cuttings, such as shale, sand, etc. in feet)

FROM	TO	DESCRIPTION	FROM	TO	DESCRIPTION
0	20	BR. CLAY			
20	80	GRAY CLAY SILTY SAND			
80	120	GRAY CLAY			
120	180	MED TO COARSE GRAY SAND GRAVEL			

13. FOR HEAT PUMP HOLES ONLY: AVG. DEPTH _____ FT., NUMBER OF HOLES _____

TUBING MATERIAL PVC, PE, PB, OTHER _____

14. ABANDONMENT INFORMATION: DOES THE NEW WELL REPLACE AN EXISTING WELL? YES NO

RIG WATER DRILL.
 Name of Water Well Contractor
 LICENSE NUMBER WWC-005
S. Huggins 3-21-89
 Authorized Signatory Date

MAIL ORIGINAL TO:
 LOUISIANA DEPARTMENT OF TRANSPORTATION AND DEVELOPMENT
 ATTN: CHIEF - WATER RESOURCES SECTION
 P.O. BOX 94245
 BATON ROUGE, LA 70804-9245
 (504) 379-1434

FOR OFFICE USE ONLY

STATE 22 PARISH 101 LOCAL WELL NO. -54002

IDENTIFICATION NUMBER 294741091.293201

OWNERS NAME LINDER OIL-GAS

WELL DEPTH 170 Ft. Use of Well S - - - -

Date Completed 0389

OWNERS NO. SS1 Geologic Unit _____

CONTRACTOR'S NAME RIG WTR

SECTION 68 TOWNSHIP 143 RANGE 9E

HOLE DEPTH 180 ELEV. _____ QUAD NO. 206

Inspected By _____
 Date _____
 Remarks _____

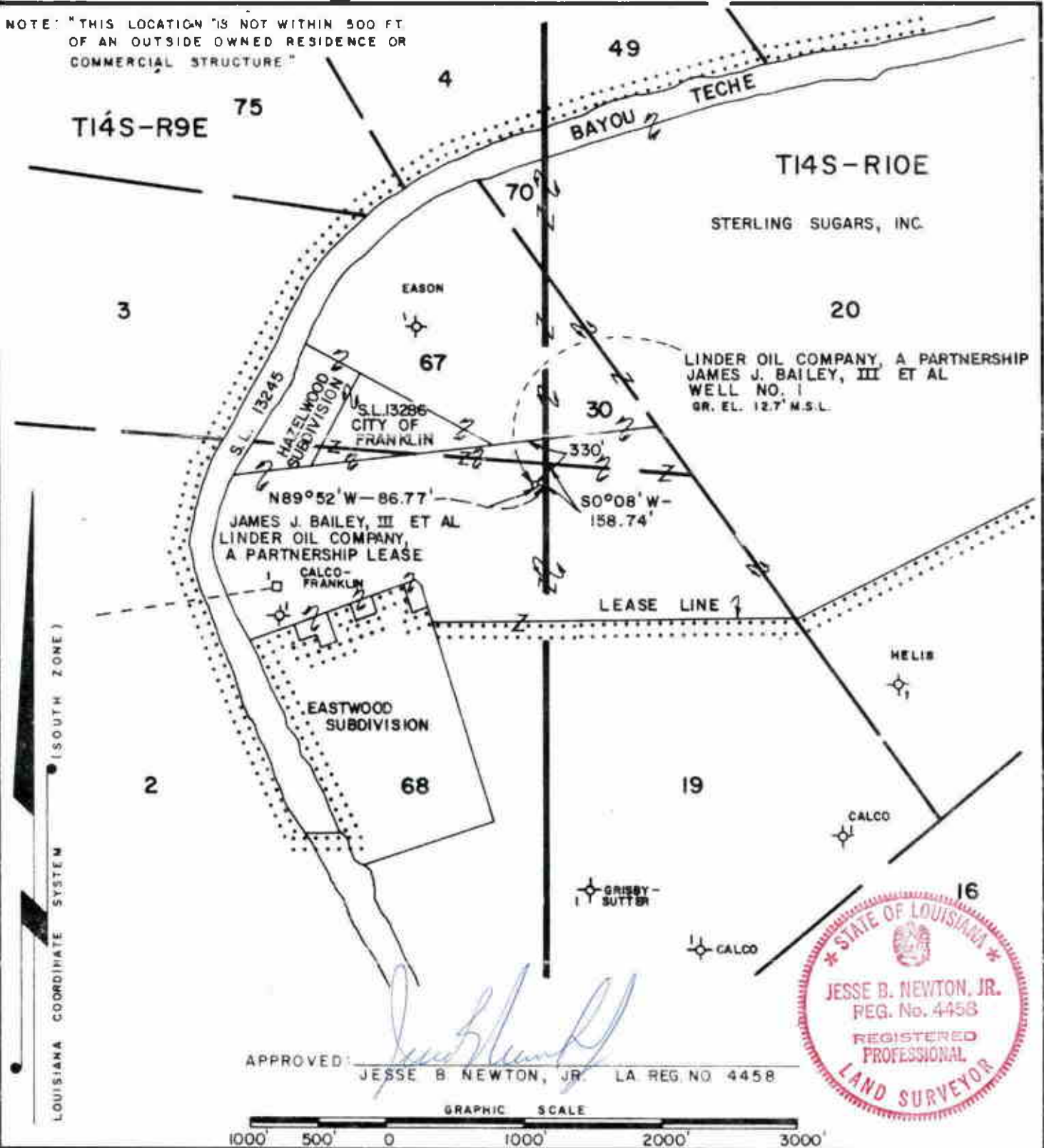
RECEIVED APR 10 1989

Handwritten notes, possibly a list or schedule, including phrases like "APR 10 1989" and "RECEIVED".

Handwritten notes and scribbles in the middle section, including a star symbol and various illegible markings.

Large handwritten notes on the right side of the page, including a prominent "APR 10 1989" and other illegible text.

NOTE: "THIS LOCATION IS NOT WITHIN 500 FT OF AN OUTSIDE OWNED RESIDENCE OR COMMERCIAL STRUCTURE"



APPROVED: *Jesse B. Newton, Jr.*
 JESSE B. NEWTON, JR. LA. REG. NO. 4458



LINDER OIL COMPANY, A PARTNERSHIP

**JAMES J. BAILEY, III ET AL, WELL NO. 1
 LOCATED S0°08'W-158.74' THENCE N89°52'W-86.77'
 FROM THE NORTHEAST CORNER OF SECTION 68, T14S-R9E
 ST. MARY PARISH, LOUISIANA**

DRAWN BY: J. B. N.
 CHECKED BY: M. P. H.
 SCALE: 1" = 1000'
 DATE: 9/21/88

MORRIS P. HEBERT, INC.
 REGISTERED LAND SURVEYORS
 HOUMA, LOUISIANA

DRAWING NO.:
 FILE NO. 101-5400Z

101-5400Z

RECEIVED AUG 11 1989

PLEASE PRINT IN
INK OR TYPE
WHEN COMPLETING
THIS FORM

LOUISIANA DEPARTMENT OF TRANSPORTATION AND DEVELOPMENT
WATER RESOURCES SECTION
WATER WELL PLUGGING AND ABANDONMENT FORM (DOTD-GW-2)

MAIL ORIGINAL TO
Department of
Transportation and Development
Attn: Chief - Water Resources Section
P.O. BOX 94245
Baton Rouge, LA 70804-9245
(504) 379-1434

1. WELL OWNER: (if different from owner when drilled, note in item 5) BREHM BASIN EXPL CO
ADDRESS: PO Box 52287 LAF. LA 70505
OWNERS WELL NUMBER (if any) W.C. NEMPER #1

2. LOCATION OF WELL: Parish: ST MARY, Well is Near, _____
Approximately _____ miles from _____
(Crossroads, Town, City, Railroad, Any Landmark, etc.)
Sec # 213570
(Please draw sketch on back of Original)

3. WELL INFORMATION: Depth of hole, 600 ft., Diameter of casing 4 in.,
Depth of completed well, 590 ft., Date completed 7-20-91 by (Give name
of water well contractor who installed well or hole): RIG WATER

4. Describe in detail how well or hole was plugged: (materials used, amount of casing and/or screen removed, or left in hole, etc.)
MATERIALS CEMENTED IN PLACE
10FT SCREEN 580 FT CASING (STEEL)
375x Cmt 340 GAL H₂O 160 FT CEMENT

5. REMARKS: _____

I certify that this work was done and completed in accordance with Rules and Regulations of the State on 9-14, 19 91 by (name and no. of contractor) RIG WATER WWC POJ
Authorized Signature: [Signature] Date 9-20-91

State 22 Parish 104 Local Well No. 55272 Identification Number 0 **OFFICE USE ONLY** Section Township Range Quad. No.

RECEIVED SEP 25 1991

LOUISIANA DEPARTMENT OF TRANSPORTATION AND DEVELOPMENT
WATER RESOURCES SECTION
WATER WELL REGISTRATION SHORT FORM (DOTD-GW-1S)

101-5527Z

PLEASE PRINT IN INK OR TYPE WHEN COMPLETING THIS FORM

1. USE OF WELL (Check Appropriate Box)

- DOMESTIC RIG SUPPLY MONITORING HEAT PUMP SUPPLY
 HEAT PUMP HOLE ABANDONED PILOT HOLE OTHER _____

2. WELL OWNER BREHM BASIN EXPL Co. PHONE 318 237 2923 (Please Specify)

3. ADDRESS P.O. BOX 52287 LAF. LA. 70505

4. OWNER'S WELL NUMBER OR NAME (if any) W. C. KEMPER #1

5. DATE COMPLETED 7-20-91 DEPTH OF HOLE 600 FT. DEPTH OF WELL 590 FT.

6. STATIC WATER LEVEL 20 FT. BELOW GROUND SURFACE MEASURED ON 7-20-91 (Date)

7. CASING 4 IN. STEEL OR PVC SCH. _____ LENGTH 580 FT.

8. SCREEN 4 IN. STEEL OR PVC SCH. _____ SLOT SIZE 016 LENGTH 10 FT.

9. CEMENTED FROM 50 FT. TO GROUND SURFACE, USING PUMP-DOWN METHOD OR GRAVITY METHOD

10. LOCATION OF WELL: PARISH ST. MARY WELL IS NEAR, _____ (Town or City)

APPROXIMATELY _____ MILES FROM _____ (Crossroads, Railroad, Any Landmark, etc.)

Sec. 42 15-S. 9-E
(Please draw sketch on back of Original)

11. REMARKS: Well Ser # 213570

12. DRILLER'S LOG (Description and color of cuttings, such as shale, sand, etc. in feet)

FROM	TO	DESCRIPTION	FROM	TO	DESCRIPTION
0	30	TAN CLAY			
30	200	BRN CLAY			
200	480	GRAY CLAY			
480	540	CLAY & FINE SD STRKS			
540	600	MED TO COARSE SD			

13. FOR HEAT PUMP HOLES ONLY: AVG. DEPTH _____ FT., NUMBER OF HOLES _____

TUBING MATERIAL PVC, PE, PB, OTHER _____

14. ABANDONMENT INFORMATION: DOES THE NEW WELL REPLACE AN EXISTING WELL? YES NO

RIG WATER
 Name of Water Well Contractor
 LICENSE NUMBER WWC-005
[Signature] 7-22-91
 Authorized Signature Date

MAIL ORIGINAL TO:
 LOUISIANA DEPARTMENT OF TRANSPORTATION AND DEVELOPMENT
 ATTN: CHIEF - WATER RESOURCES SECTION
 P.O. BOX 94245
 BATON ROUGE, LA 70804-9245
 (504) 379-1434

FOR OFFICE USE ONLY

STATE 22 PARISH 101 LOCAL WELL NO -5527Z

IDENTIFICATION NUMBER 294542091303901

OWNERS NAME _____

WELL DEPTH _____ Ft. Use of Well

Date Completed _____ MO _____ YR _____

OWNER'S NO. _____ Geologic Unit _____

CONTRACTOR'S NAME _____

SECTION 42 TOWNSHIP 15S RANGE 9E

HOLE DEPTH _____ ELEV. 0 QUAD NO 207

Inspected By _____
 Date _____
 Remarks _____

1000

1000

1000

1000

1000

1000

1000

1000

1000

1000

1000

1000

1000

1000

1000

1000

1000

1000

1000

1000

1000

PLEASE PRINT IN
INK OR TYPE
WHEN COMPLETING
THIS FORM

LOUISIANA DEPARTMENT OF TRANSPORTATION AND DEVELOPMENT
WATER RESOURCES SECTION
WATER WELL PLUGGING AND ABANDONMENT FORM (DOTD-GW-2)

101-55327

MAIL ORIGINAL TO
Department of
Transportation and Development
Attn: Chief - Water Resources Section
P.O. BOX 94245
Baton Rouge, LA 70804-9245
(504) 379-1414

1. WELL OWNER: (if different from owner when drilled, note in item 5)
EDGEWOOD EXPL CARROLLTON RES
ADDRESS: P.O. Box 53374 LAF, LA 70505
OWNERS WELL NUMBER (if any) F.F. BAILEY #1

2. LOCATION OF WELL: Parish ST MARY, Well is Near, _____
Approximately _____ miles from _____
(Crossroads, Town, City, Railroad, Any Landmark, etc.)
273 & 30
(Please draw sketch on back of Original)

3. WELL INFORMATION: Depth of hole, 220 ft., Diameter of casing 4 in.,
Depth of completed well 210 ft., Date completed 8-3-91 by (Give name
of water well contractor who installed well or hole): RIG WATER

4. Describe in detail how well or hole was plugged: (materials used, amount of casing and/or screen removed, or left in hole, etc.)

MATERIALS CEMENTED IN PLACE
LEFT SCREEN 200 FT CASING
1/2 SK Cont 100 GAL H₂O 70# GEL

5. REMARKS:

I certify that this work was done and completed in accordance with Rules and Regulations of
the State on 10-22, 19 91 by (name and no. of
contractor) RIG WATER WWC 005
Authorized Signature: [Signature] Date 10-25-91

State

22

Parish

101

Local Well No.

55327

Identification Number

0

OFFICE USE ONLY

Section

Township

Range

Quad. No.

DOTD'S COPY

RECEIVED NOV 05 1991

[Faint, illegible text and markings, possibly bleed-through from the reverse side of the page]

LOUISIANA DEPARTMENT OF TRANSPORTATION AND DEVELOPMENT
WATER RESOURCES SECTION
WATER WELL REGISTRATION SHORT FORM (DOTD-GW-1S)

101-5532Z

PLEASE PRINT IN INK OR TYPE WHEN COMPLETING THIS FORM

1. USE OF WELL (Check Appropriate Box)

- DOMESTIC **HIG SUPPLY** MONITORING HEAT PUMP SUPPLY
 HEAT PUMP HOLE ABANDONED PILOT HOLE OTHER _____
(Please Specify)

2. WELL OWNER EDGEWOOD EXPL CARROLLTON Res PHONE (318) 989-8999

3. ADDRESS P.O. BOX 53374 LAF. LA 70505

4. OWNER'S WELL NUMBER OR NAME (if any) F.F. BAILEY #1

5. DATE COMPLETED 8-3-91 DEPTH OF HOLE 220 FT. DEPTH OF WELL 210 FT.

6. STATIC WATER LEVEL 20 FT. BELOW GROUND SURFACE MEASURED ON 8-3-91
(Date)

7. CASING 4 IN. STEEL OR PVC SCH. 40 LENGTH 200 FT.

8. SCREEN 4 IN. STEEL OR PVC SCH. 40 SLOT SIZE 025 LENGTH 10 FT.

9. CEMENTED FROM 50 FT. TO GROUND SURFACE, USING PUMP-DOWN METHOD OR GRAVITY METHOD

10. LOCATION OF WELL: PARISH ST MARY WELL IS NEAR _____
(Town or City)

APPROXIMATELY _____ MILES FROM _____
(Crossroads, Railroad, Any Landmark, etc.)

Sec 19 14-S 10-E
(Please draw sketch on back of Original)

11. REMARKS Well Ser # 213430

12. DRILLER'S LOG (Description and color of cuttings, such as shale, sand, etc. in feet)

FROM	TO	DESCRIPTION	FROM	TO	DESCRIPTION
0	50	BRN TAN CLAY			
50	130	GRAY CLAY			
130	150	FINE SD			
150	220	MED TO COARSE SD			

13. FOR HEAT PUMP HOLES ONLY: AVG. DEPTH _____ FT., NUMBER OF HOLES _____

TUBING MATERIAL PVC, PE, PB, OTHER _____

14. ABANDONMENT INFORMATION: DOES THE NEW WELL REPLACE AN EXISTING WELL? YES NO

(REV 11/85)

DOTD'S COPY

RIG WATER

Name of Water Well Contractor

LICENSE NUMBER WWC-005

[Signature] 8-5-91
(Authorized Signature) Date

MAIL ORIGINAL TO:
LOUISIANA DEPARTMENT OF TRANSPORTATION AND DEVELOPMENT
 ATTN: CHIEF - WATER RESOURCES SECTION
 P.O. BOX 94245
 BATON ROUGE, LA 70804-9245
 (504) 379-1434

FOR OFFICE USE ONLY

STATE 22 PARISH 101 LOCAL WELL NO -5532Z

IDENTIFICATION NUMBER 294716091293001

OWNERS NAME _____

WELL DEPTH _____ Ft. Use of Well
 Date Completed _____ MO _____ YR _____

OWNERS NO. _____ Geologic Unit _____

CONTRACTOR'S NAME _____

SECTION 19 TOWNSHIP 14S RANGE 10E

HOLE DEPTH _____ ELEV 12 QUAD NO 206

Inspected By _____

Date _____

Remarks _____

TO THE DIRECTOR OF THE
BUREAU OF LAND MANAGEMENT
FROM THE
SOUTH WEST DISTRICT

RE: [Illegible]

DATE

TO THE DIRECTOR OF THE
BUREAU OF LAND MANAGEMENT
FROM THE
SOUTH WEST DISTRICT

[Illegible handwritten notes]

PLEASE PRINT IN
INK OR TYPE
WHEN COMPLETING
THIS FORM

LOUISIANA DEPARTMENT OF TRANSPORTATION AND DEVELOPMENT
WATER RESOURCES SECTION
WATER WELL PLUGGING AND ABANDONMENT FORM (DOTD-GW-2)

101-55367

MAIL ORIGINAL TO
Department of
Transportation and Development
Attn: Chief - Water Resources Section
P.O. BOX 94245
Baton Rouge, LA 70804-9245
(504) 379-1434

1. WELL OWNER (if different from owner when drilled, note in item 5) _____

South Central Bell

ADDRESS: 910 3rd Street - Franklly, LA

OWNERS WELL NUMBER (if any) T3

2. LOCATION OF WELL: Parish: St. Mary Well is ⁱⁿ near Franklin

Approximately _____ miles from ~~at S. Bell~~ Central Bell Facility
(Crossroads, Town, City, Railroad, Any Landmark, etc.)

(Please draw sketch on back of Original)

3. WELL INFORMATION: Depth of hole, 13 ft., Diameter of casing 2 in.,

Depth of completed well, 12.5 ft., Date completed 8/20/91 by (Give name
of water well contractor who installed well or hole): Stewart L. Stone, Jr.

4. Describe in detail how well or hole was plugged: (materials used, amount of casing
and/or screen removed, or left in hole, etc.)

Casing of Screen removed at borehole
Grouted from bottom to top w/
Cement / bentonite slurry

5. REMARKS: _____

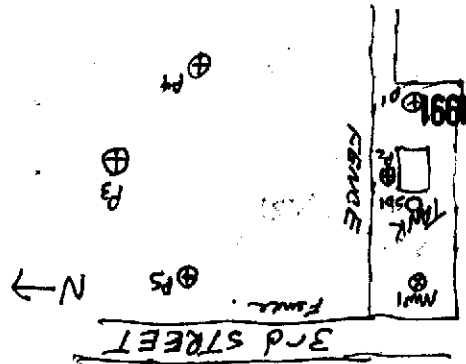
I certify that this work was done and completed in accordance with Rules and Regulations of
the State on August 20, 1991 by (name and no. of
contractor) Stewart L. Stone, Jr. wwc: 416
Authorized Signature: [Signature] Date: 8/26/91

State Parish Local Well No. Identification Number
2 2 101 - 55367 0

OFFICE USE ONLY

Section Township Range Quad No.
[] [] [] []

DOTD'S COPY



RECEIVED AUG 29 1991

[Faint, illegible handwritten notes and stamps, possibly including a date and some illegible text.]

[Faint, illegible handwritten notes and stamps, possibly including a date and some illegible text.]

LOUISIANA DEPARTMENT OF TRANSPORTATION AND DEVELOPMENT
WATER RESOURCES SECTION
WATER WELL REGISTRATION SHORT FORM (DOTD-GW-1S)

101-5536Z

PLEASE PRINT IN INK OR TYPE WHEN COMPLETING THIS FORM

1. USE OF WELL (Check Appropriate Box)
 DOMESTIC RIG SUPPLY MONITORING HEAT PUMP SUPPLY
 HEAT PUMP HOLE ABANDONED PILOT HOLE OTHER Piezometer
(Please Specify)

2. WELL OWNER South Central Bell PHONE 504 528-2925

3. ADDRESS 910 3rd Street Franklin, LA

4. OWNER'S WELL NUMBER OR NAME (if any) P3

5. DATE COMPLETED 8/20/91 DEPTH OF HOLE 13 FT. DEPTH OF WELL 12.5 FT.

6. STATIC WATER LEVEL 7 4.0 FT. BELOW GROUND SURFACE MEASURED ON 8/20/91
(Date)

7. CASING 2 IN. STEEL OR PVC SCH 40 LENGTH 42.5 FT.
 8. SCREEN 2 IN. STEEL OR PVC SCH 40 SLOT SIZE OLD LENGTH 10 FT.

9. CEMENTED FROM N/A FT. TO GROUND SURFACE, USING PUMP-DOWN METHOD OR GRAVITY METHOD

10. LOCATION OF WELL: PARISH ST. Mary WELL IS NEAR Franklin
(Town or City)
 APPROXIMATELY _____ MILES FROM At South Central Bell Building
(Crossroads, Railroad, Any Landmark, etc.)

11. REMARKS on back
(Please draw sketch on back of Original)

12. DRILLER'S LOG (Description and color of cuttings, such as shale, sand, etc. in feet)

FROM	TO	DESCRIPTION	FROM	TO	DESCRIPTION
0	1'	Clay, black w/ shell & gravel, stiff, low moisture			
1	6'	Clay, black to brown, dense, low moisture			
6	9'	Clay, Grey to Black, stiff moderate porosity			
9	13'	Clay, Grey w/ silt dense, saturated			

13. FOR HEAT PUMP HOLES ONLY: AVG. DEPTH _____ FT. NUMBER OF HOLES _____
 TUBING MATERIAL PVC, PE, PB, OTHER _____

14. ABANDONMENT INFORMATION: DOES THE NEW WELL REPLACE AN EXISTING WELL? YES NO

STENALT L. STOVER, JR.
 Name of Water Well Contractor

LICENSE NUMBER WWC 416
St. Mary 8/20/91
 Authorized Signature Date

MAIL ORIGINAL TO:
 LOUISIANA DEPARTMENT OF
 TRANSPORTATION AND DEVELOPMENT
 ATTN: CHIEF - WATER RESOURCES SECTION
 P.O. BOX 94245
 BATON ROUGE, LA 70804-9245
 (504) 379-1434

FOR OFFICE USE ONLY

STATE 22 PARISH 101 LOCAL WELL NO 5362

IDENTIFICATION NUMBER 294735091302501

OWNERS NAME _____

WELL DEPTH _____ Ft. Use of Well

Date Completed _____

OWNERS NO _____ Geologic Unit _____

CONTRACTOR'S NAME _____

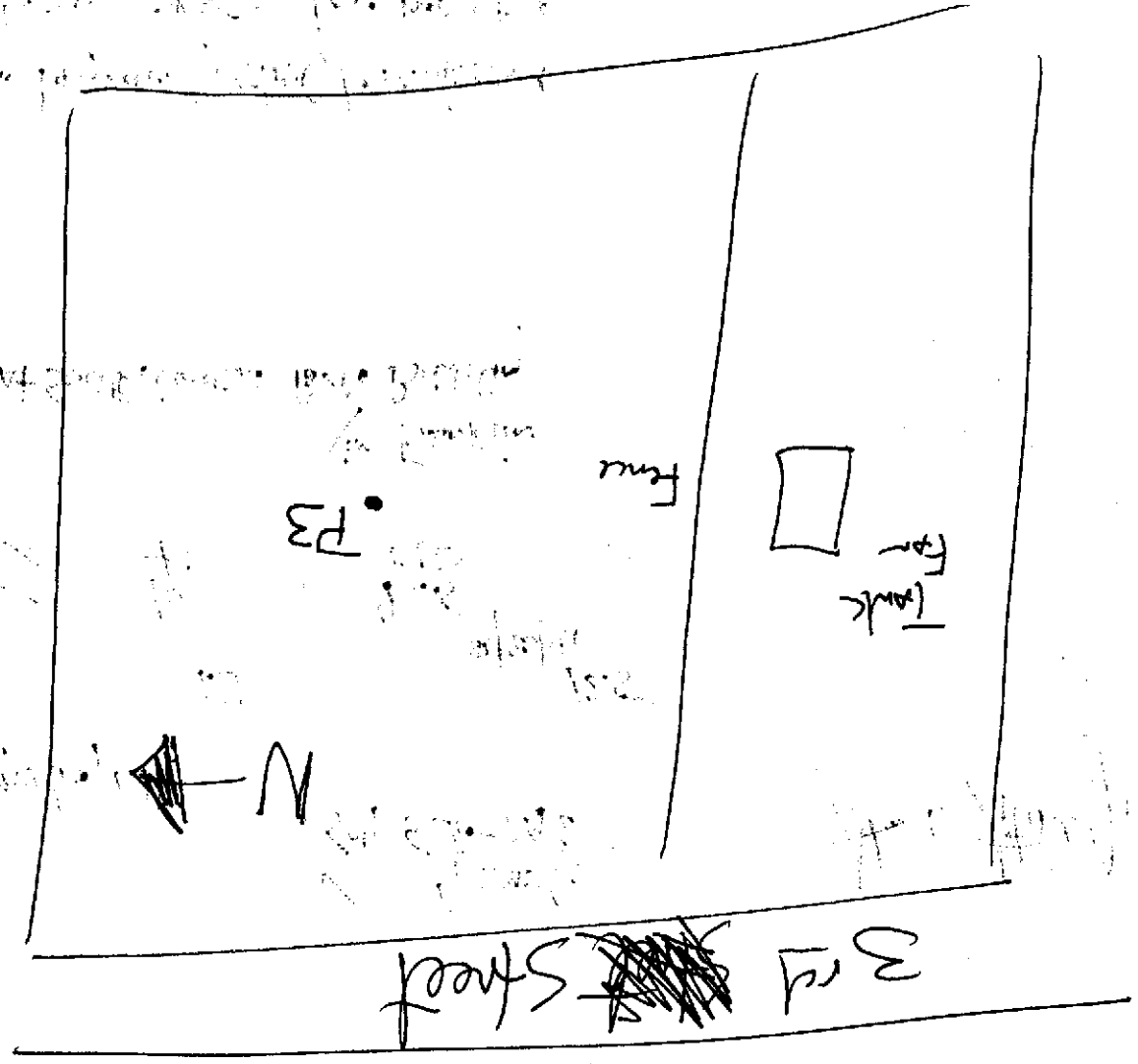
SECTION 2 TOWNSHIP 149 RANGE 9E

HOLE DEPTH _____ ELEV 10 QUAD NO _____

Inspected By _____
 Date _____
 Remarks _____

RECEIVED AUG 29 1991

[Faint, illegible handwritten notes at the top of the page]



[Faint, illegible handwritten notes on the left side of the page]

[Faint, illegible handwritten notes on the right side of the page]

PLEASE PRINT IN
INK OR TYPE
WHEN COMPLETING
THIS FORM

LOUISIANA DEPARTMENT OF TRANSPORTATION AND DEVELOPMENT
WATER RESOURCES SECTION
WATER WELL PLUGGING AND ABANDONMENT FORM (DOTD-GW-2)

101-5537Z

MAIL ORIGINAL TO
Department of
Transportation and Development
Attn: Chief - Water Resources Section
P.O. BOX 94245
Baton Rouge, LA 70804-9245
(504) 379-5434

1. WELL OWNER: (if different from owner when drilled, note in item 5) _____

SOUTH CENTRAL BELL

ADDRESS: 910 3rd STREET - FRANKLIN, LA.

OWNERS WELL NUMBER (if any) P4

2. LOCATION OF WELL: Parish: ST. MARY, Well is Near, FRANKLIN

Approximately _____ miles from SOUTH CENTRAL BELL
(Crossroads, Town, City, Railroad, Any Landmark, etc.) FACILITY

(Please draw sketch on back of Original)

3. WELL INFORMATION: Depth of hole, 13 ft., Diameter of casing 2 in.,

Depth of completed well, 12.5 ft., Date completed 8/20/91 by (Give name
of water well contractor who installed well or hole): STEWART L. STOVER, JR.

4. Describe in detail how well or hole was plugged (materials used, amount of casing
and/or screen removed, or left in hole, etc.)

CASING AND SCREEN REMOVED AND Borehole
GROUTED FROM BOTTOM TO TOP W/
CEMENT / BENTONITE SLURRY

5. REMARKS _____

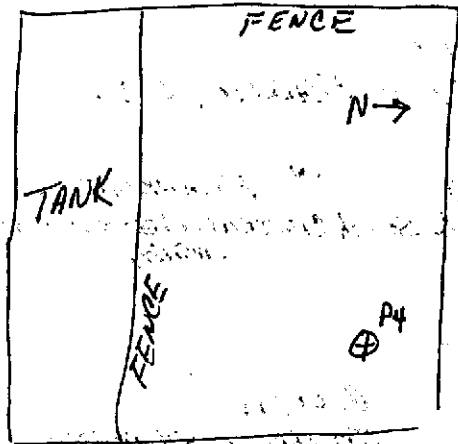
I certify that this work was done and completed in accordance with Rules and Regulations of
the State on August 20, 19 91 by (name and no. of

contractor) STEWART L. STOVER, JR. WWC 416
Authorized Signature: [Signature] Date 8/26/91

State	Parish	Local Well No	Identification Number	OFFICE USE ONLY	Section	Township	Range	Quad. No
22	101	5537Z	0					

DOTD'S COPY

3rd STREET



RECEIVED AUG 29 1991

LOUISIANA DEPARTMENT OF TRANSPORTATION AND DEVELOPMENT
WATER RESOURCES SECTION
WATER WELL REGISTRATION SHORT FORM (DOTD-GW-1S)

101-5537Z

PLEASE PRINT IN INK OR TYPE WHEN COMPLETING THIS FORM

1. USE OF WELL (Check Appropriate Box)
 DOMESTIC RIG SUPPLY MONITORING HEAT PUMP SUPPLY
 HEAT PUMP HOLE ABANDONED PILOT HOLE OTHER PIEZOMETER
(Please Specify)
2. WELL OWNER SOUTH CENTRAL BELL PHONE (504) 528-2925
3. ADDRESS 910 3rd STREET FRANKLIN, LA
4. OWNER'S WELL NUMBER OR NAME (if any) P4
5. DATE COMPLETED 8/20/91 DEPTH OF HOLE 13 FT. DEPTH OF WELL 12.5 FT.
6. STATIC WATER LEVEL ≈4.0 FT. BELOW GROUND SURFACE MEASURED ON 8/20/91
(Date)
7. CASING 2 IN STEEL OR PVC SCH 40 LENGTH 22.5 FT.
8. SCREEN 2 IN STEEL OR PVC SCH 40 SLOT SIZE 010 LENGTH 10 FT.
9. CEMENTED FROM N/A FT. TO GROUND SURFACE, USING PUMP-DOWN METHOD OR GRAVITY METHOD
10. LOCATION OF WELL: PARISH ST. MARY WELL IS NEAR IN FRANKLIN
(Town or City)
- APPROXIMATELY _____ MILES FROM at SOUTH CENTRAL BELL
(Crossroads, Railroad Any Landmark etc.)

(Please draw sketch on back of Original)

11. REMARKS: ON BACK
12. DRILLER'S LOG (Description and color of cuttings, such as shale, sand, etc., in feet)

FROM	TO	DESCRIPTION	FROM	TO	DESCRIPTION
0	1'	Clay, BLACK w/SHELL to GRAVEL, STIFF, LOW MOISTURE			
1	6'	CLAY, BLACK to BROWN; DENSE, Low Moisture			
6	9'	CLAY, GREY to BLACK, STIFF MODERATE porosity			
9	13	CLAY, GREY w/SILT DENSE SATURATED.			

13. FOR HEAT PUMP HOLES ONLY: AVG. DEPTH _____ FT. NUMBER OF HOLES _____
- TUBING MATERIAL PVC, PE, PB, OTHER _____

14. ABANDONMENT INFORMATION: DOES THE NEW WELL REPLACE AN EXISTING WELL? YES NO

(REV. 11/85)

DOTD'S COPY

STEWART L STOVER, JR.
Name of Water Well Contractor

LICENSE NUMBER WWC 416
(Please Specify)

[Signature] 8/26/91
Authorized Signature Date

MAIL ORIGINAL TO:

LOUISIANA DEPARTMENT OF
TRANSPORTATION AND DEVELOPMENT
ATTN: CHIEF - WATER RESOURCES SECTION
P.O. BOX 94245
BATON ROUGE, LA 70804-9245
(504) 379-1434

FOR OFFICE USE ONLY

STATE PARISH LOCAL WELL NO

IDENTIFICATION NUMBER

OWNERS NAME

WELL DEPTH FT. Use of Well

Date Completed MO YR

OWNERS NO Geologic Unit

CONTRACTOR'S NAME

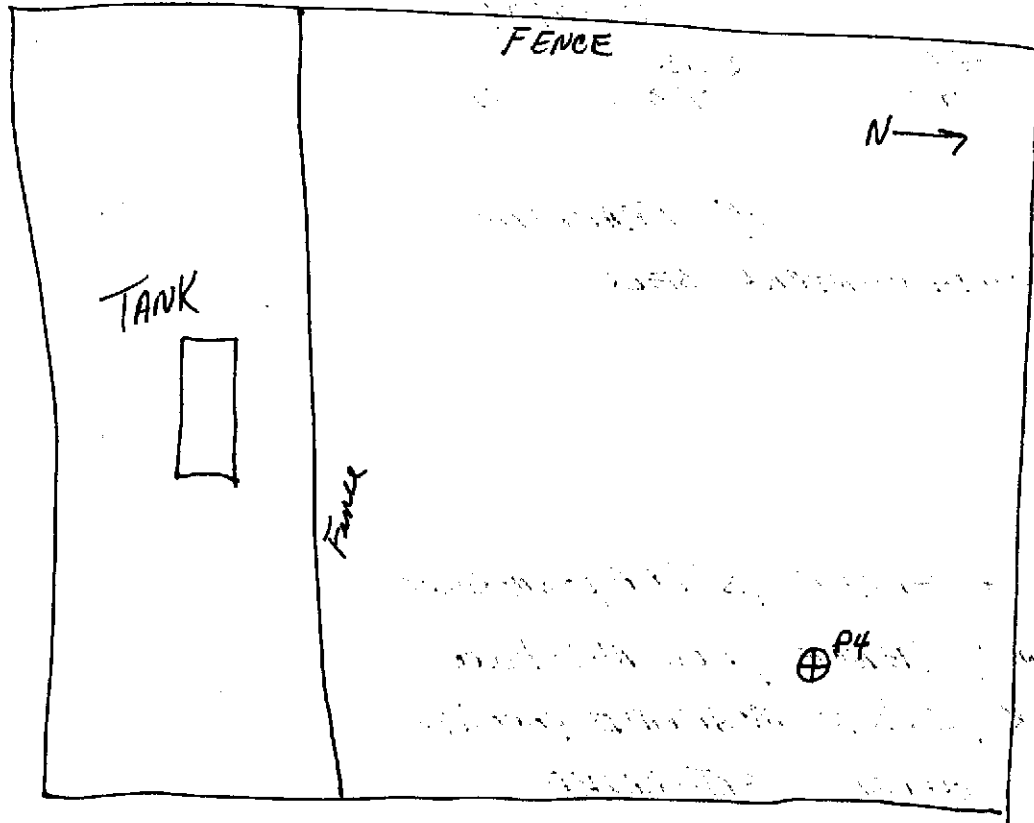
SECTION TOWNSHIP RANGE

HOLE DEPTH ELEV QUAD NO

Inspected By _____
Date _____
Remarks _____

14

3rd STREET



RECEIVED AUG 29 1991

PLEASE PRINT IN
INK OR TYPE
WHEN COMPLETING
THIS FORM

LOUISIANA DEPARTMENT OF TRANSPORTATION AND DEVELOPMENT
WATER RESOURCES SECTION
WATER WELL PLUGGING AND ABANDONMENT FORM (DOTD-GW-2)

101-55382

MAIL ORIGINAL TO
Department of
Transportation and Development
Attn: Chief - Water Resources Section
P. O. BOX 94245
Baton Rouge, LA 70804-9245
(504) 779-1434

1. WELL OWNER: (if different from owner when drilled, note in item 5) SOUTH. CENTRAL BELL
ADDRESS: 910 3rd STREET - FRANKLIN, LA.
OWNERS WELL NUMBER (if any): PS

2. LOCATION OF WELL: Parish: ST. MARY, Well is Near IN FRANKLIN.
Approximately _____ miles from AT SOUTH CENTRAL BELL
(Crossroads, Town, City, Railroad, Any Landmark, etc.) FACILITY

(Please draw sketch on back of Original)

3. WELL INFORMATION: Depth of hole, 13 ft., Diameter of casing 2 in.,
Depth of completed well, 12.5 ft., Date completed 8/20/91 by (Give name
of water well contractor who installed well or hole): STEWART L. STOVER, Jr.

4. Describe in detail how well or hole was plugged (materials used, amount of casing
and/or screen removed, or left in hole, etc.)
CASING & SCREEN REMOVED AND
BOREHOLE GROUTED FROM BOTTOM
TO TOP W/ CEMENT / BENTONITE Slurry

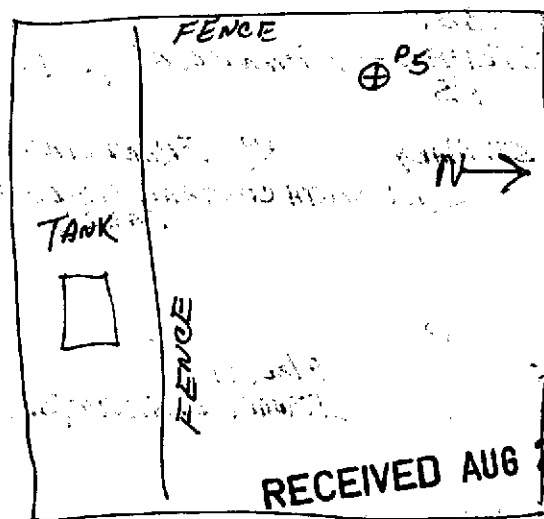
5. REMARKS:

I certify that this work was done and completed in accordance with Rules and Regulations of
the State on August 20, 19 91 by (name and no. of
contractor) STEWART L. STOVER, Jr. WWC: 416
Authorized Signature: [Signature] Date: 8/20/91

State	Parish	Local Well No.	Identification Number	OFFICE USE ONLY				Section	Township	Range	Quad. No.
22	101	55382	0								

DOTD'S COPY

3RD STREET



RECEIVED AUG 29 1991

LOUISIANA DEPARTMENT OF TRANSPORTATION AND DEVELOPMENT
WATER RESOURCES SECTION
WATER WELL REGISTRATION SHORT FORM (DOTD-GW-1S)

101-55382

PLEASE PRINT IN INK OR TYPE WHEN COMPLETING THIS FORM

1. USE OF WELL (Check Appropriate Box)
 DOMESTIC RIG SUPPLY MONITORING HEAT PUMP SUPPLY
 HEAT PUMP HOLE ABANDONED PILOT HOLE OTHER PIEZOMETER
(Please Specify)

2. WELL OWNER SOUTH CENTRAL BELL PHONE (504) 528-2925

3. ADDRESS 910 3rd STREET FRANKLIN, LA

4. OWNER'S WELL NUMBER OR NAME (if any) P5

5. DATE COMPLETED 8/20/91 DEPTH OF HOLE 13 FT. DEPTH OF WELL 12.5 FT.

6. STATIC WATER LEVEL ≈ 4.0 FT BELOW GROUND SURFACE MEASURED ON 8/20/91
(Date)

7. CASING 2 IN. STEEL OR PVC SCH 40 LENGTH 12.5 FT.

8. SCREEN 2 IN. STEEL OR PVC SCH 40 SLOT SIZE 010 LENGTH 10 FT.

9. CEMENTED FROM N/A FT TO GROUND SURFACE, USING PUMP-DOWN METHOD OR GRAVITY METHOD

10. LOCATION OF WELL: PARISH ST. MARY WELL IS NEAR 17 FRANKLIN
(Town or City)

APPROXIMATELY _____ MILES FROM at South Central Bell
(Crossroads, Railroad, Any Landmark, etc.)

11. REMARKS ON BACK

12. DRILLER'S LOG (Description and color of cuttings, such as shale, sand, etc., in feet)

FROM	TO	DESCRIPTION	FROM	TO	DESCRIPTION
0	2'	CLAY dark brown, silty			FIRM LOW MOISTURE
2'	4'	CLAY, OLIVE-GREEN, SILTY			FIRM MOD MOISTURE
4'	13'	CLAY, TAN TO BROWN, SILTY			FIRM.

13. FOR HEAT PUMP HOLES ONLY: AVG DEPTH _____ FT. NUMBER OF HOLES _____

TUBING MATERIAL PVC, PE, PB, OTHER _____

14. ABANDONMENT INFORMATION: DOES THE NEW WELL REPLACE AN EXISTING WELL? YES NO

STENART L. STOVER, JR.
 Name of Water Well Contractor

LICENSE NUMBER WWC-416
St. L. Stover, Jr. 8/24/91
(Authorized Signature)

MAIL ORIGINAL TO:
 LOUISIANA DEPARTMENT OF TRANSPORTATION AND DEVELOPMENT
 ATTN: CHIEF - WATER RESOURCES SECTION
 P.O. BOX 94245
 BATON ROUGE, LA 70804-9245
 (504) 379-1434

FOR OFFICE USE ONLY

STATE 22 PARISH 101 LOCAL WELL NO -55382

IDENTIFICATION NUMBER 294135091302503

OWNERS NAME _____

WELL DEPTH _____ Ft. Use of Well

Date Completed _____

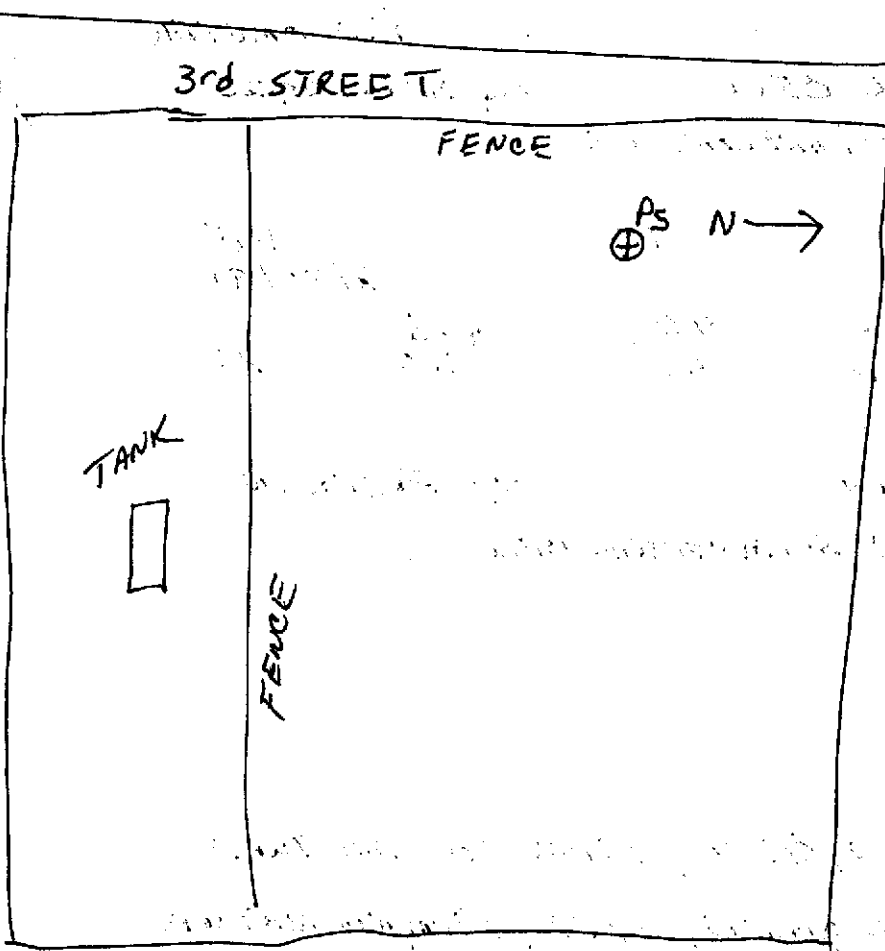
OWNERS NO _____ Geologic Unit _____

CONTRACTORS NAME _____

SECTION 2 TOWNSHIP 143 RANGE 9E

HOLE DEPTH _____ ELEV 10 QUAD NO _____

Inspected By _____
 Date _____
 Remarks _____



RECEIVED AUG 29 1992

101-5547Z

MAIL ORIGINAL TO
Department of
Transportation and Development
Attn: Chief - Water Resources Section
P.O. BOX 94243
Baton Rouge, LA 70804-9243
(504) 379-1434

LOUISIANA DEPARTMENT OF TRANSPORTATION AND DEVELOPMENT WATER RESOURCES SECTION WATER WELL PLUGGING AND ABANDONMENT FORM (DOTD-GW-2)

PLEASE PRINT IN
INK OR TYPE
WHEN COMPLETING
THIS FORM

1. WELL OWNER: (if different from owner when drilled, note in item 5)
South Central Bell
ADDRESS: 910 3rd Street Franklin, LA
OWNERS WELL NUMBER (if any) PI

2. LOCATION OF WELL: Parish: St. Mary, Well is ⁱⁿ Franklin
Approximately — miles from At South Central Bell Building
(Crossroads, Town, City, Railroad, Any Landmark, etc.)

3. WELL INFORMATION: Depth of hole, 10 ft. Diameter of casing 2 in.
Depth of completed well, 10 ft. Date completed 7-3-91 by (Give name
of water well contractor who installed well or hole): Stewart L. Storer, Jr.

4. Describe in detail how well or hole was plugged: (materials used, amount of casing and/or screen removed, or left in hole, etc.)
Removed All pipe and grouted from bottom to top with A NEAT CEMENT utilizing the Pump Down Method

5. REMARKS:
I certify that this work was done and completed in accordance with Rules and Regulations of the State on March 16, 19 94 by (name and no. of contractor) Stewart L. Storer, Jr. WWC- 416
Authorized Signature: Donald Watts Date: 6-7-94

OFFICE USE ONLY

Section Township Range Quad No.

State Parish Local Well No.

DOTD'S COPY

Hand from section
in the part with a
small amount of
the Swiss...

Hand from section
in the part with a
small amount of
the Swiss...

Hand from section
in the part with a
small amount of
the Swiss...

Hand from section
in the part with a
small amount of
the Swiss...

Hand from section
in the part with a
small amount of
the Swiss...

RECEIVED JUN 14 1994

LOUISIANA DEPARTMENT OF TRANSPORTATION AND DEVELOPMENT
WATER RESOURCES SECTION
WATER WELL REGISTRATION SHORT FORM (DOTD-GW-1S)

101-55472

PLEASE PRINT IN INK OR TYPE WHEN COMPLETING THIS FORM

1. USE OF WELL (Check Appropriate Box)

- DOMESTIC RIG SUPPLY MONITORING HEAT PUMP SUPPLY
 HEAT PUMP HOLE ABANDONED PILOT HOLE OTHER PIEZOMETER
(Please Specify)

2. WELL OWNER SOUTH CENTRAL BELL PHONE 504 528-2925

3. ADDRESS 910 3RD STREET FRANKLIN, LA 70538

4. OWNER'S WELL NUMBER OR NAME (if any) P1

5. DATE COMPLETED 7-3-91 DEPTH OF HOLE 10.0 FT., DEPTH OF WELL 10.0 FT.

6. STATIC WATER LEVEL 4.0 FT. BELOW GROUND SURFACE MEASURED ON 7-3-91
(Date)

7. CASING 2 IN. STEEL OR PVC SCH. 40 LENGTH 1.0 FT.

8. SCREEN 2 IN. STEEL OR PVC SCH. 40 SLOT SIZE 0.010 LENGTH 9.0 FT.

9. CEMENTED FROM 1.0 FT. TO GROUND SURFACE, USING PUMP DOWN METHOD OR GRAVITY METHOD

10. LOCATION OF WELL: PARISH (ST MARY) FRANKLIN LA WELL IS NEAR FRANKLIN
(Town or City)

APPROXIMATELY 1 MILES FROM AT SOUTH CENTRAL BELL BUILDING
(Crossroads, Railroad, Any Landmark, etc.)

(Please draw sketch on back of Original)

11. REMARKS _____

12. DRILLER'S LOG (Description and color of cuttings, such as shale, sand, etc. in feet)

FROM	TO	DESCRIPTION	FROM	TO	DESCRIPTION
0	0.5	SILTY CLAY - BROWN, TAN			
0.5	1.5	SILTY CLAY - BLACK, DRY			
1.5	2.0	SILTY CLAY - TAN OLIVE GREEN DRY, SS PEBBLES			
2.0	6.0	SILTY CLAY - BROWN/GREY DRY, FIRM			
6.0	10.0	SILTY CLAY - GREY, DRY, FIRM			

13. FOR HEAT PUMP HOLES ONLY: AVG DEPTH _____ FT., NUMBER OF HOLES _____

TUBING MATERIAL PVC, PE, PB, OTHER _____

14. ABANDONMENT INFORMATION: DOES THE NEW WELL REPLACE AN EXISTING WELL? YES NO

REV 11/85

DOTD'S COPY

Stewart L. Stover, Jr.

Name of Water Well Contractor

LICENSE NUMBER

WVC 416

Authorized Signature

Date

MAIL ORIGINAL TO:

LOUISIANA DEPARTMENT OF
TRANSPORTATION AND DEVELOPMENT
ATTN: CHIEF - WATER RESOURCES SECTION
P.O. BOX 94245
BATON ROUGE, LA 70804-9245
(504) 379-1434

FOR OFFICE USE ONLY

STATE 22 PARISH 101 LOCAL WELL NO -55472

IDENTIFICATION NUMBER 294739091301001

OWNERS NAME

WELL DEPTH _____ Ft. Use of Well

Date Completed MO _____ YR _____

OWNERS NO. _____ Geologic Unit _____

CONTRACTOR'S NAME

SECTION 2 TOWNSHIP 149 RANGE 9E

HOLE DEPTH _____ ELEV 10 QUAD NO _____

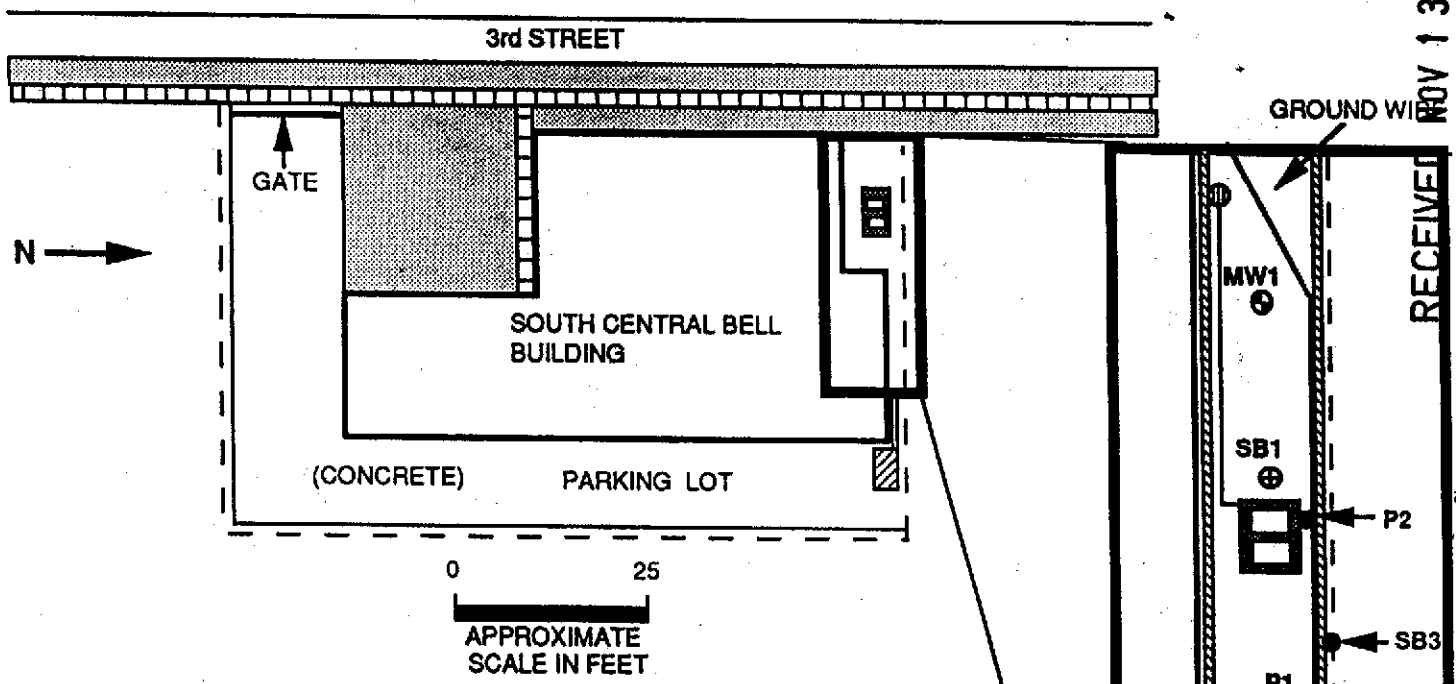
Inspected By _____

Date _____

Remarks _____

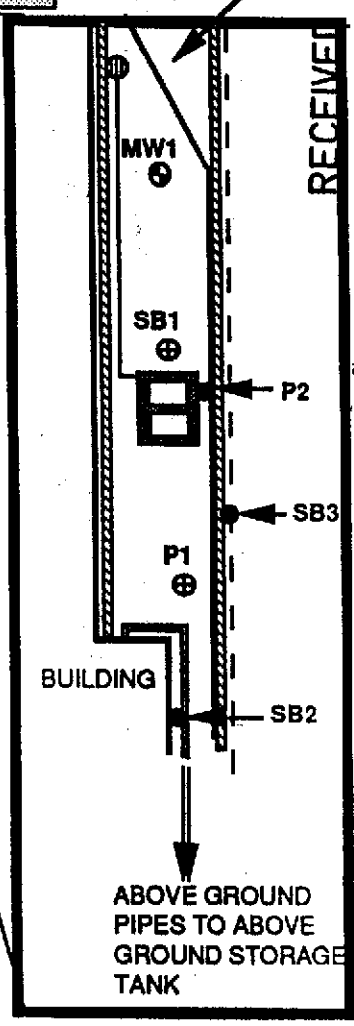
NOV 13 1991

RECEIVED OCT 24 1991



EXPLANATION

- SITE BUILDING
- ABOVE GROUND CONCRETE FRAME ABOVE TANK
- SIDEWALK
- CHAIN LINK FENCE
- UNDERGROUND WATER PIPES AND OTHER UTILITY PIPES
- GRASS
- PIEZOMETER
- MONITOR WELL
- SOIL BORING
- ABOVE GROUND STORAGE TANK (550 GAL)
- REMOTE DIESEL FUEL FILL CAP



NOTE: DUE TO THE SPATIAL DENSITY OF BURIED PIPES AND WIRES ONLY A FEW WERE INCLUDED IN THIS DIAGRAM

101-55482

PLEASE PRINT IN INK OR TYPE WHEN COMPLETING THIS FORM

LOUISIANA DEPARTMENT OF TRANSPORTATION AND DEVELOPMENT
WATER RESOURCES SECTION
WATER WELL PLUGGING AND ABANDONMENT FORM (DOTD-GW-2)

MAIL ORIGINAL TO
Department of
Transportation and Development
Attn: Chief - Water Resources Section
P.O. BOX 94245
Baton Rouge, LA 70804-9245
(504) 379-1434

1. WELL OWNER: (if different from owner when drilled, note in item 5) South Central Bell
ADDRESS: 910 3rd Street Franklin, LA
OWNERS WELL NUMBER (if any): SB1

2. LOCATION OF WELL: Parish: St. Mary, Well is near: Franklin
Approximately - miles from at South Central Bell Building
(Crossroads, Town, City, Railroad, Any Landmark, etc.)

(Please draw sketch on back of Original)

3. WELL INFORMATION: Depth of hole, 10 ft., Diameter of casing 2 in.,
Depth of completed well, 10 ft., Date completed 7-3-91 by (Give name
of water well contractor who installed well or hole): Stewart L. Stover, Jr.

4. Describe in detail how well or hole was plugged (materials used, amount of casing and/or screen removed, or left in hole, etc.)
REMOVED ALL PIPE AND GROUTED FROM BOTTOM TO TOP WITH A NEAT CEMENT UTILIZING THE PUMP DOWN METHOD

5. REMARKS:

I certify that this work was done and completed in accordance with Rules and Regulations of the State on MARCH 16, 19 94 by (name and no. of contractor) Stewart L. Stover
Authorized Signature: Donald W. [unclear] Date: 6-7-94 wwc 416

State	Parish	Local Well No	Identification Number	OFFICE USE ONLY	Section	Township	Range	Quad. No.
22	101	-55482	0					

DOTD'S COPY

Handwritten text, possibly a list or notes, located in the upper left quadrant of the page.

Handwritten text, possibly a list or notes, located in the upper right quadrant of the page.

Handwritten text, possibly a list or notes, located in the middle right section of the page.

Handwritten text, possibly a list or notes, located in the lower left quadrant of the page.

Handwritten text, possibly a list or notes, located in the lower middle section of the page.

RECEIVED JUN 14 1994

LOUISIANA DEPARTMENT OF TRANSPORTATION AND DEVELOPMENT
WATER RESOURCES SECTION
WATER WELL REGISTRATION SHORT FORM (DOTD-GW-1S)

101-5548Z

PLEASE PRINT IN INK OR TYPE WHEN COMPLETING THIS FORM

1. USE OF WELL (Check Appropriate Box)
- DOMESTIC RIG SUPPLY MONITORING HEAT PUMP SUPPLY
- HEAT PUMP HOLE ABANDONED PILOT HOLE OTHER PIEZOMETER
(Please Specify)

2. WELL OWNER SOUTH CENTRAL BELL PHONE (504) 528-2925

3. ADDRESS 910 3RD STREET FRANKLIN, LA 70538

4. OWNER'S WELL NUMBER OR NAME (if any) SBI

5. DATE COMPLETED 7-3-91 DEPTH OF HOLE 10.0 FT. DEPTH OF WELL 10.0 FT.

6. STATIC WATER LEVEL 3.0 FT. BELOW GROUND SURFACE MEASURED ON 7-3-91
(Date)

7. CASING 2 IN STEEL OR PVC SCH 40 LENGTH 10 FT.

8. SCREEN 2 IN STEEL OR PVC SCH 40 SLOT SIZE 0.010 LENGTH 9.0 FT.

9. CEMENTED FROM 10 FT. TO GROUND SURFACE, USING PUMP-DOWN METHOD OR GRAVITY METHOD

10. LOCATION OF WELL: PARISH (ST MARY) FRANKLIN LA WELL IS NEAR IN FRANKLIN
(Town or City)

APPROXIMATELY AT SOUTH CENTRAL BELL BUILDING
(Crossroads, Railroad, Any Landmark, etc.)

(Please draw sketch on back of Original)

11. REMARKS:

12. DRILLER'S LOG (Description and color of cuttings, such as shale, sand, etc. in feet)

FROM	TO	DESCRIPTION	FROM	TO	DESCRIPTION
0	2.5	SILTY CLAY - BROWN, FIRM, DRY, SHELLS, F. SAND			
2.5	3.0	SILTY CLAY - BLACK, FIRM, DRY			
3.0	10.0	SILTY CLAY - OLIVE GREEN, LEEY, FIRM, MOIST-WET			

13. FOR HEAT PUMP HOLES ONLY: AVG. DEPTH _____ FT., NUMBER OF HOLES _____

TUBING MATERIAL PVC, PE, PB, OTHER _____

14. ABANDONMENT INFORMATION: DOES THE NEW WELL REPLACE AN EXISTING WELL? YES NO

(REV 11/85)

DOTD'S COPY

Stewart L. Stover, Jr.
Name of Water Well Contractor

LICENSE NUMBER WWC 416
(Please Specify)

Stewart L. Stover, Jr. 7/18/91
Authorized Signature Date

MAIL ORIGINAL TO:

LOUISIANA DEPARTMENT OF TRANSPORTATION AND DEVELOPMENT
 ATTN: CHIEF - WATER RESOURCES SECTION
 P.O. BOX 94245
 BATON ROUGE, LA 70804-9245
 (504) 379-1434

FOR OFFICE USE ONLY

STATE 22 PARISH 101 LOCAL WELL NO -5548Z

IDENTIFICATION NUMBER 294739091301002

OWNERS NAME _____

WELL DEPTH _____ FT. Use of Well

Date Completed _____

OWNER'S NO _____ Geologic Unit _____

CONTRACTOR'S NAME _____

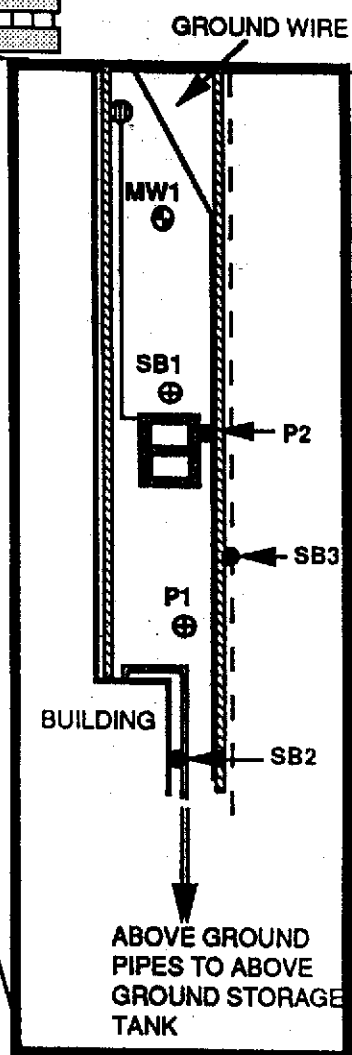
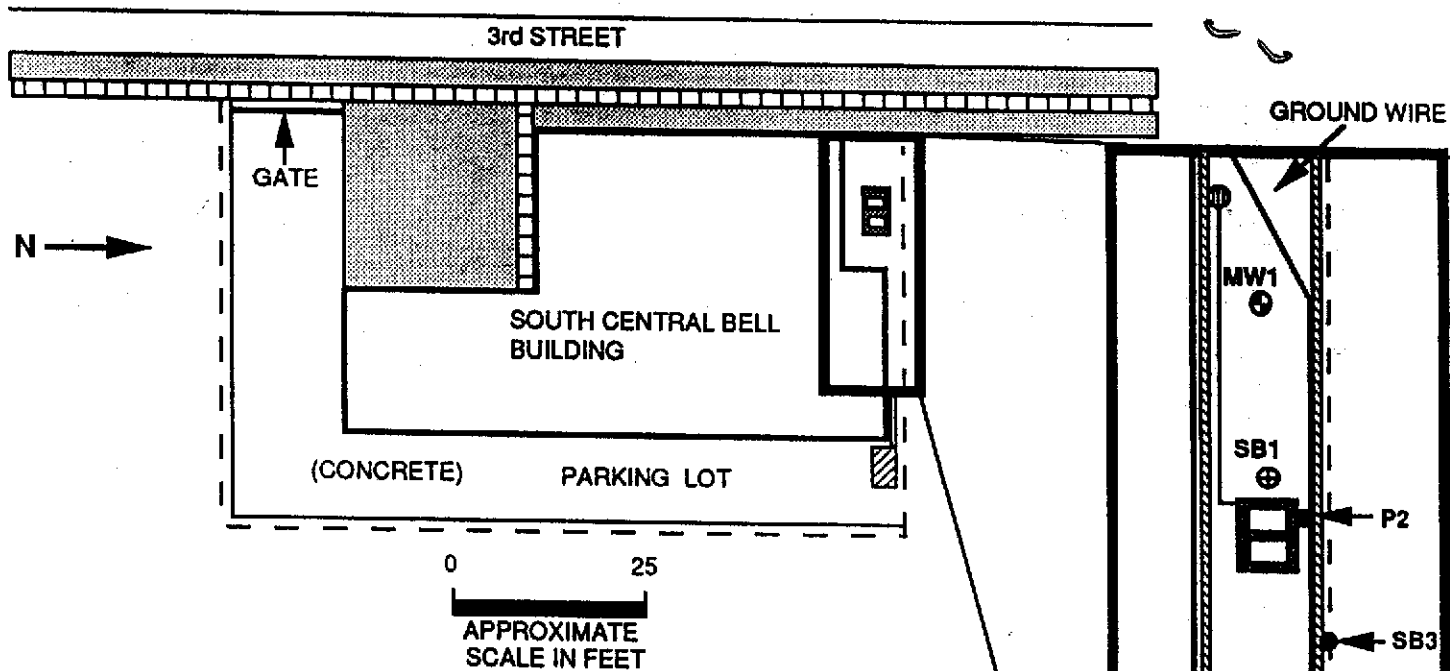
SECTION 2 TOWNSHIP 14S RANGE 9E

HOLE DEPTH _____ ELEV 10 QUAD NO. _____

Inspected By _____

Date _____

Remarks _____



EXPLANATION

- SITE BUILDING
- ABOVE GROUND CONCRETE FRAME ABOVE TANK
- ▤ SIDEWALK
- - CHAIN LINK FENCE
- ▨ UNDERGROUND WATER PIPES AND OTHER UTILITY PIPES
- GRASS
- ⊕ PIEZOMETER
- ⊕ MONITOR WELL
- SOIL BORING
- ▨ ABOVE GROUND STORAGE TANK (550 GAL)
- ⊕ REMOTE DIESEL FUEL FILL CAP

NOTE: DUE TO THE SPATIAL DENSITY OF BURIED PIPES AND WIRES ONLY A FEW WERE INCLUDED IN THIS DIAGRAM

RECEIVED - Nov-13 1991
 RECEIVED OCT 24 1991

PLEASE PRINT IN
INK OR TYPE
WHEN COMPLETING
THIS FORM

LOUISIANA DEPARTMENT OF TRANSPORTATION AND DEVELOPMENT
WATER RESOURCES SECTION
WATER WELL PLUGGING AND ABANDONMENT FORM (DOTD-GW-2)

MAIL ORIGINAL TO
Department of
Transportation and Development
Attn: Chief - Water Resources Section
P. O. BOX 94245
Baton Rouge, LA 70804-9245
(504) 379-1434

1. WELL OWNER: (if different from owner when drilled, note in item 5) _____

SOUTH CENTRAL BELL

ADDRESS: 910 3rd STREET FRANKLIN, LA

OWNERS WELL NUMBER (if any) MW1

2. LOCATION OF WELL: Parish: St. Mary, Well is near in Franklin

Approximately _____ miles from South Central Bell Building
(Crossroads, Town, City, Railroad, Any Landmark, etc.)

(Please draw sketch on back of Original)

3. WELL INFORMATION: Depth of hole, 12 ft., Diameter of casing 2 in.,

Depth of completed well, 12 ft., Date completed 6-25-91 by (Give name
of water well contractor who installed well or hole): STEWART L. STOVER, Jr.

4. Describe in detail how well or hole was plugged: (materials used, amount of casing
and/or screen removed, or left in hole, etc.)

REMOVED ALL PIPE AND GROUTED FROM BOTTOM TO
TOP WITH A NEAT CEMENT UTILIZING THE PUMP
DOWN METHOD

5. REMARKS _____

I certify that this work was done and completed in accordance with Rules and Regulations of
the State on March 16, 19 94 by (name and no. of

contractor) Stewart L. Stover WWC- 416

Authorized Signature: Donald W. [Signature] Date: 6-7-94

State

22

Parish

101

Local Well No.

-55497

Identification Number

0

OFFICE USE ONLY

Section

Township

Range

Quad, No.

DO NOT WRITE IN THESE SPACES
THIS IS A UNIT OF THE
UNITED STATES DEPARTMENT OF JUSTICE

UNITED STATES DEPARTMENT OF JUSTICE
FEDERAL BUREAU OF INVESTIGATION
WASHINGTON, D.C. 20535

UNITED STATES DEPARTMENT OF JUSTICE
FEDERAL BUREAU OF INVESTIGATION
WASHINGTON, D.C. 20535

RECEIVED
JUN 14 1994

RECEIVED JUN 14 1994

LOUISIANA DEPARTMENT OF TRANSPORTATION AND DEVELOPMENT
WATER RESOURCES SECTION
WATER WELL REGISTRATION SHORT FORM (DOTD-GW-1S)

101-5549Z

PLEASE PRINT IN INK OR TYPE WHEN COMPLETING THIS FORM

1. USE OF WELL (Check Appropriate Box)
 DOMESTIC RIG SUPPLY MONITORING HEAT PUMP SUPPLY
 HEAT PUMP HOLE ABANDONED PILOT HOLE OTHER _____
(Please Specify)

2. WELL OWNER SOUTH CENTRAL BELL PHONE (504) 528-2925

3. ADDRESS 910 2nd STREET FRANKLIN, LA 70538

4. OWNER'S WELL NUMBER OR NAME (if any) MW1

5. DATE COMPLETED 6-25-91 DEPTH OF HOLE 12.0 FT., DEPTH OF WELL 11.3 FT.

6. STATIC WATER LEVEL 2.16 FT. BELOW GROUND SURFACE MEASURED ON 6-28-91
(Date)

7. CASING 4 IN. STEEL OR PVC SCH. 40 LENGTH 2.0 FT.

8. SCREEN 4 IN. STEEL OR PVC SCH. 40 SLOT SIZE 0.010 LENGTH 9.5 FT.

9. CEMENTED FROM 2.0 FT. TO GROUND SURFACE, USING PUMP-DOWN METHOD OR GRAVITY METHOD

10. LOCATION OF WELL: PARISH (ST MARY) FRANKLIN LA WELL IS NEAR IN FRANKLIN
(Town or City)
 APPROXIMATELY — MILES FROM AT SOUTH CENTRAL BELL BUILDING
(Crossroads, Railroad, Any Landmark, etc.)

(Please draw sketch on back of Original)

11. REMARKS: _____

12. DRILLER'S LOG (Description and color of cuttings, such as shale, sand, etc., in feet)

FROM	TO	DESCRIPTION	FROM	TO	DESCRIPTION
0	0.5	HUMID SOIL - BLACK, SOFT			
0.5	4.0	SILTY CLAY - TAN/GREY FIRM, DAMP			
4.0	8.0	SILTY CLAY - OLIVE GREEN, GREY FIRM, WET			
8.0	12.0	SILTY CLAY - GREY, BLUE GREY, FIRM - STIFF WET			

13. FOR HEAT PUMP HOLES ONLY: AVG. DEPTH _____ FT., NUMBER OF HOLES _____
 TUBING MATERIAL PVC, PE, PB, OTHER _____

14. ABANDONMENT INFORMATION: DOES THE NEW WELL REPLACE AN EXISTING WELL? YES NO

Stewart L. Stover, Jr.
 Name of Water Well Contractor
 LICENSE NUMBER WWC 416
 Authorized Signature [Signature] Date 7/10/91

MAIL ORIGINAL TO:
 LOUISIANA DEPARTMENT OF TRANSPORTATION AND DEVELOPMENT
 ATTN: CHIEF - WATER RESOURCES SECTION
 P.O. BOX 94245
 BATON ROUGE, LA 70804-9245
 (504) 379-1434

FOR OFFICE USE ONLY

STATE 22 PARISH 101 LOCAL WELL NO 5549Z

IDENTIFICATION NUMBER 294739091301003

OWNERS NAME _____

WELL DEPTH _____ Ft. Use of Well

Date Completed _____ MD _____ YR _____

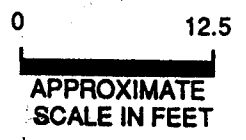
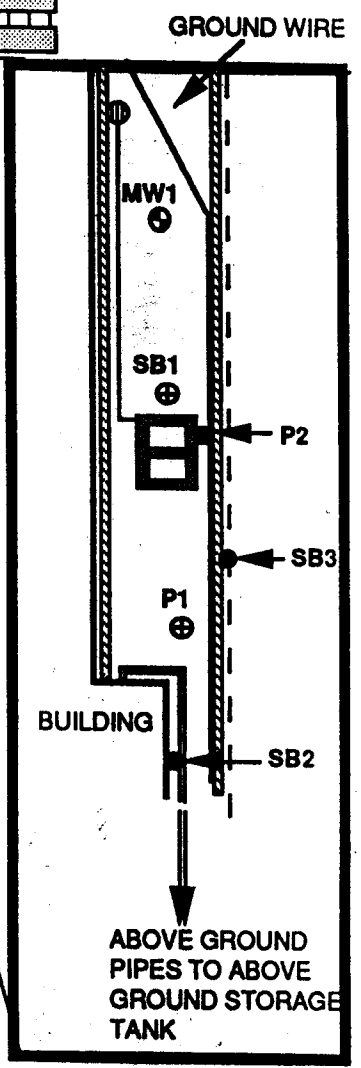
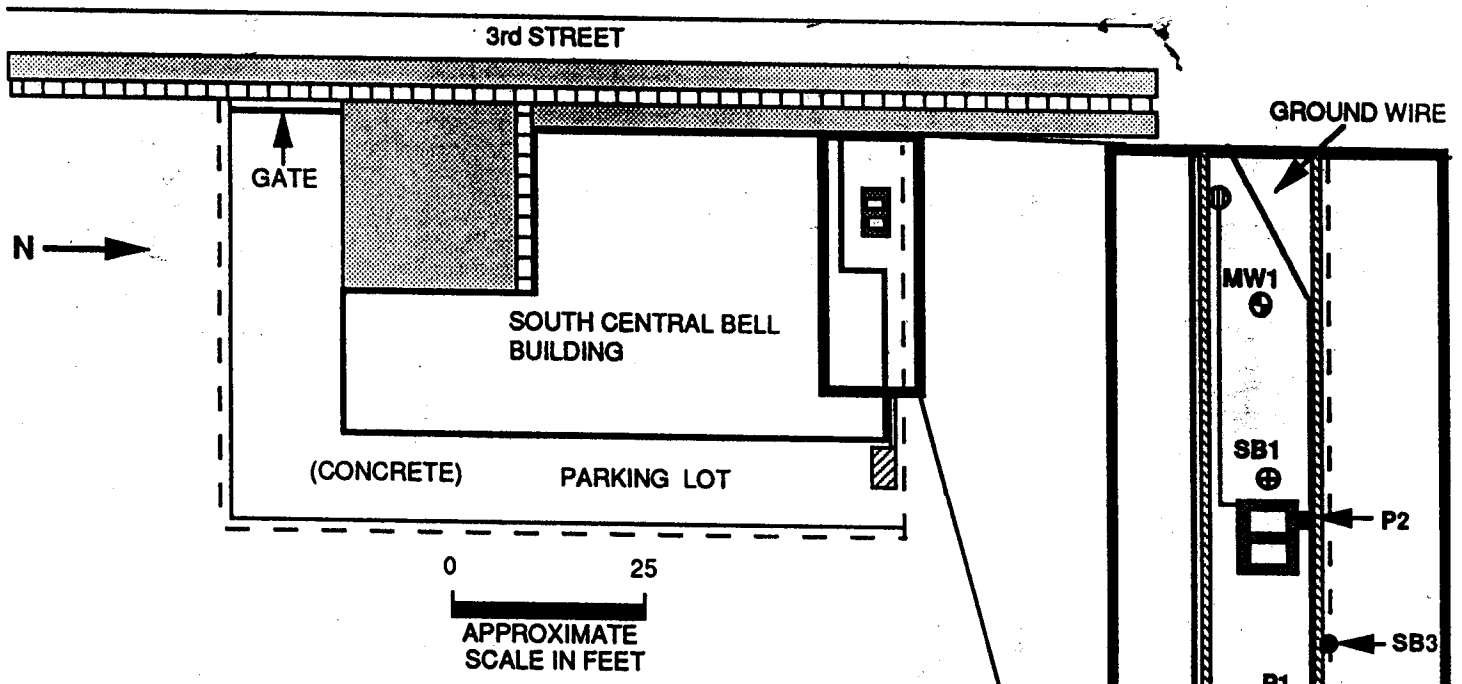
OWNERS NO _____ Geologic Unit _____

CONTRACTORS NAME _____

SECTION 2 TOWNSHIP 145 RANGE 9E

HOLE DEPTH _____ ELEV 10 QUAD NO _____

Inspected By _____
 Date _____
 Remarks _____



EXPLANATION

- SITE BUILDING
- ABOVE GROUND CONCRETE FRAME ABOVE TANK
- ▤ SIDEWALK
- - CHAIN LINK FENCE
- ▨ UNDERGROUND WATER PIPES AND OTHER UTILITY PIPES
- ▩ GRASS
- ⊕ PIEZOMETER
- ⊙ MONITOR WELL
- SOIL BORING
- ▨ ABOVE GROUND STORAGE TANK (550 GAL)
- Ⓜ REMOTE DIESEL FUEL FILL CAP

NOTE: DUE TO THE SPATIAL DENSITY OF BURIED PIPES AND WIRES ONLY A FEW WERE INCLUDED IN THIS DIAGRAM

RECEIVED NOV 13 1991
 RECEIVED OCT 24 1991

PLEASE PRINT IN
INK OR TYPE
WHEN COMPLETING
THIS FORM

LOUISIANA DEPARTMENT OF TRANSPORTATION AND DEVELOPMENT
WATER RESOURCES SECTION
WATER WELL PLUGGING AND ABANDONMENT FORM (DOTD-GW-2)

MAIL ORIGINAL TO
Department of
Transportation and Development
Attn: Chief - Water Resources Section
P.O. BOX 94245
Baton Rouge, LA 70804-9245
(504) 379-1434

1. WELL OWNER: (if different from owner when drilled, note in item 5) _____

South Central Bell

ADDRESS: 910 3rd STREET Franklin, LA

OWNERS WELL NUMBER (if any) MW2

2. LOCATION OF WELL: Parish: St. Mary, Well is ⁱⁿ near Franklin

Approximately _____ miles from South Central Bell Building
(Crossroads, Town, City, Railroad, Any Landmark, etc.)

(Please draw sketch on back of Original)

3. WELL INFORMATION: Depth of hole, 10 ft., Diameter of casing 4 in.,

Depth of completed well, 10 ft., Date completed 2/29/92 by (Give name
of water well contractor who installed well or hole): Stewart L. Stover, Jr

4. Describe in detail how well or hole was plugged: (materials used, amount of casing
and/or screen removed, or left in hole, etc.)

REMOVED TOP 3 FEET AND PERFORATED REMAINING
SCREEN, GROUTED FROM bottom to top with
NEAT CEMENT UTILIZING THE PUMP DOWN METHOD

5. REMARKS: _____

I certify that this work was done and completed in accordance with Rules and Regulations of
the State on March 16, 19 94 by (name and no. of

contractor) Stewart L. Stover, Jr WWC- 416

Authorized Signature: Donald W. [Signature] Date: 6-7-94

State

22

Parish

101

Local Well No.

-5658Z

Identification Number

294739091301004

OFFICE USE ONLY

Section

002

Township

145

Range

09E

Quad. No.

207D

RECEIVED JUN 14 1994

COMMUNICATIONS SECTION

COMMUNICATIONS SECTION

COMMUNICATIONS SECTION

COMMUNICATIONS SECTION

COMMUNICATIONS SECTION

**LOUISIANA DEPARTMENT OF TRANSPORTATION AND DEVELOPMENT
WATER RESOURCES SECTION
WATER WELL REGISTRATION SHORT FORM (DOTD-GW-1S)**

101-5658Z

PLEASE PRINT IN INK OR TYPE WHEN COMPLETING THIS FORM

- USE OF WELL (Check Appropriate Box)
 DOMESTIC RIG SUPPLY MONITORING PIEZOMETER RECOVERY
 HEAT PUMP HOLE HEAT PUMP SUPPLY ABANDONED PILOT HOLE OTHER _____
(Please Specify)
- WELL OWNER SOUTH CENTRAL BELL PHONE (504) 528-2925
- WELL OWNER'S ADDRESS 910 3rd Street Franklin, La
- OWNER'S WELL NUMBER OR NAME (if any) MW 2
- DATE COMPLETED 2-29-92 DEPTH OF HOLE 10 FT. DEPTH OF WELL 10 FT.
- STATIC WATER LEVEL 4 FT. BELOW GROUND SURFACE MEASURED ON 2-29-92
(Date)
- CASING N/A IN. METAL PLASTIC OTHER LENGTH _____ FT.
- SCREEN 4 IN. METAL PLASTIC OTHER SLOT SIZE 0010 LENGTH 10 FT.
- CEMENTED FROM 1 FT. TO GROUND SURFACE, USING PUMP DOWN METHOD OR GRAVITY METHOD
- LOCATION OF WELL: PARISH St. Mary WELL IS NEAR, Franklin
(Town or City)
 APPROXIMATELY _____ MILES FROM at the South Central Bell Building
(Crossroads, Railroad, Any Landmark, etc.)
(Sketch on Back)
(Please draw sketch on back of Original)
- REMARKS: _____
- DRILLER'S LOG (Description and color of cuttings, such as shale, sand, etc. in feet)

FROM	TO	DESCRIPTION	FROM	TO	DESCRIPTION
0	2	Clay dark brown			
2	4	Clayey silt, olive green			
4	10	Clayey silt, tan to brown			

Stewart L. Stover, Jr.
Name of Water Well Contractor
 LICENSE NUMBER WWC-416
Donald Watts 9-21-94
Authorized Signature Date

MAIL ORIGINAL TO:
 LOUISIANA DEPARTMENT OF TRANSPORTATION AND DEVELOPMENT
 ATTN.: CHIEF - WATER RESOURCES SECTION
 P.O. BOX 94245
 BATON ROUGE, LA 70804-9245
 (504) 379-1434

FOR OFFICE USE ONLY

PARISH 101 WELL NO. 5658Z

IDENTIFICATION NUMBER

REVISED COORDINATES

Geologic Unit: 112MRVAC Use of Well: M PA

SECTION _____ TOWNSHIP _____ RANGE _____

ELEV. _____ QUAD. NO. _____

INPUT BY: _____ DATE: 9-29-94

INSPECTED BY: _____ DATE: _____

REMARKS: _____

FOR MONITOR/PIEZO/RECOVERY WELLS ONLY

LATITUDE 29.4738 LONGITUDE 91.301804

SECTION 2 TOWNSHIP 74S RANGE 9E

ELEV. 10 QUAD. NO. 207D

SITE ADDRESS: 910 3rd Street Franklin, La

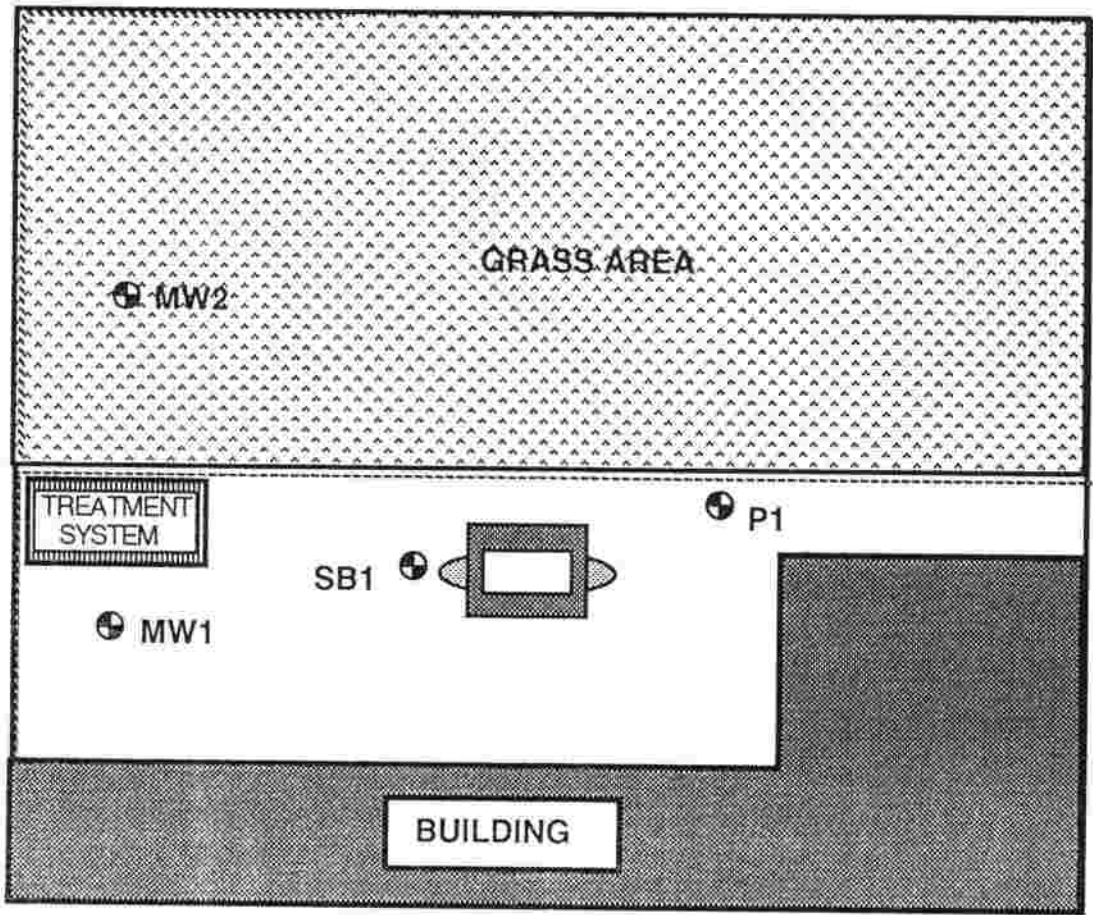
RECEIVED SEP 26 1997

SMN-56582



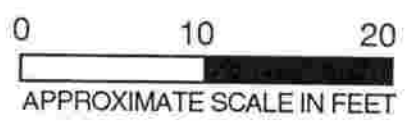
11

THIRD STREET



EXPLANATION

-  MONITOR WELL LOCATION
-  WOODEN PRIVACY FENCE
-  CHAIN-LINK FENCE
-  ABOVE GROUND CONCRETE FRAME
-  ABANDONED IN PLACE UNDERGROUND STORAGE TANK



RECEIVED SEP 26 1994

Figure 2. Site plan map showing location of monitor wells and groundwater treatment system.

KMM Drawn By	SLS Approved By	5900.01 Project #	03/30/92 Date
-----------------	--------------------	----------------------	------------------

HYDRO-ENVIRONMENTAL TECHNOLOGY, INC.
 ENVIRONMENTAL CONSULTANTS
 104 R. Savoye Drive
 Scott, LA 70583
 (318) 261-1983

101-56582

**LOUISIANA DEPARTMENT OF TRANSPORTATION AND DEVELOPMENT
WATER RESOURCES SECTION
WATER WELL REGISTRATION SHORT FORM (DOTD-GW-1S)**

101-57372

PLEASE PRINT IN INK OR TYPE WHEN COMPLETING THIS FORM

1. USE OF WELL (Check Appropriate Box)
 DOMESTIC RIG SUPPLY MONITORING PIEZOMETER RECOVERY
 HEAT PUMP HOLE HEAT PUMP SUPPLY ABANDONED PILOT HOLE OTHER _____ (Please Specify)
2. WELL OWNER JOSEPH ALCINA PHONE (318) 828-4413
3. WELL OWNER'S ADDRESS 613 HAMM STREET, FRANKLIN, LA.
4. OWNER'S WELL NUMBER OR NAME (if any) _____
5. DATE COMPLETED 05/14/96 DEPTH OF HOLE 250 FT. DEPTH OF WELL 246 FT.
6. STATIC WATER LEVEL 10 FT. BELOW GROUND SURFACE MEASURED ON 05/14/96 (Date)
7. CASING 2 IN. METAL PLASTIC OTHER LENGTH 236 FT.
8. SCREEN 2 IN. METAL PLASTIC OTHER SLOT SIZE .010 LENGTH 10 FT.
9. CEMENTED FROM 10 FT. TO GROUND SURFACE, USING PUMP DOWN METHOD OR GRAVITY METHOD
10. LOCATION OF WELL: PARISH ST. MARY WELL IS NEAR, FRANKLIN (Town or City)
 APPROXIMATELY 1/2 MILES FROM HWY 182 (MAIN STREET) (Crossroads, Railroad, Any Landmark, etc.)

(Please draw sketch on back of Original)

11. REMARKS: PUMP EQUIPMENT BY OWNER

12. DRILLER'S LOG (Description and color of cuttings, such as shale, sand, etc. in feet)

FROM	TO	DESCRIPTION	FROM	TO	DESCRIPTION
0	3	TOPSOIL			
3	90	YELLOW CLAY			
90	150	GRAY CLAY			
150	180	GRAY CLAY/FINE SAND			
180	210	GRAY CLAY			
210	250	COARSE SAND			

13. FOR HEAT PUMP ONLY: AVG. DEPTH _____ FT. NUMBER OF HOLES _____

14. ABANDONMENT INFORMATION: DOES THE NEW WELL REPLACE AN EXISTING WELL? YES NO

KENNETH SEGURA

15. NAME OF PERSON WHO DRILLED THE WELL: _____

SEGURA HARDWARE
 Name of Water Well Contractor
 LICENSE NUMBER WWC- 528
 Authorized Signature _____ Date _____

MAIL ORIGINAL TO:

LOUISIANA DEPARTMENT OF
 TRANSPORTATION AND DEVELOPMENT
 ATTN.: CHIEF - WATER RESOURCES SECTION
 P.O. BOX 94245
 BATON ROUGE, LA 70804-9245
 (504) 379-1434

FOR OFFICE USE ONLY

PARISH 101 WELL NO. -57372
 IDENTIFICATION NUMBER 294719 0913058 01 GPS
 REVISED COORDINATES _____
 Geologic Unit _____ Use of Well

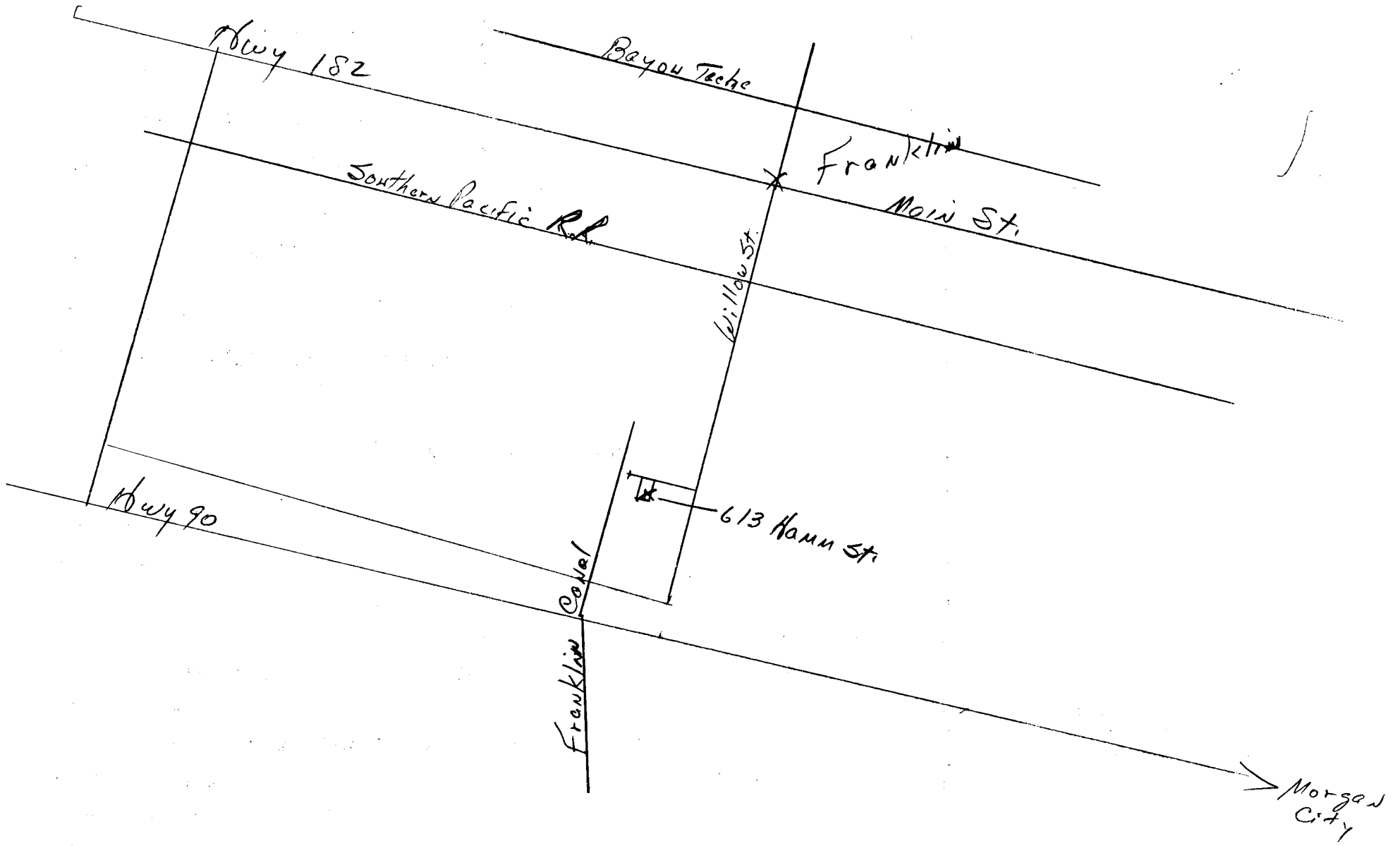
H	-

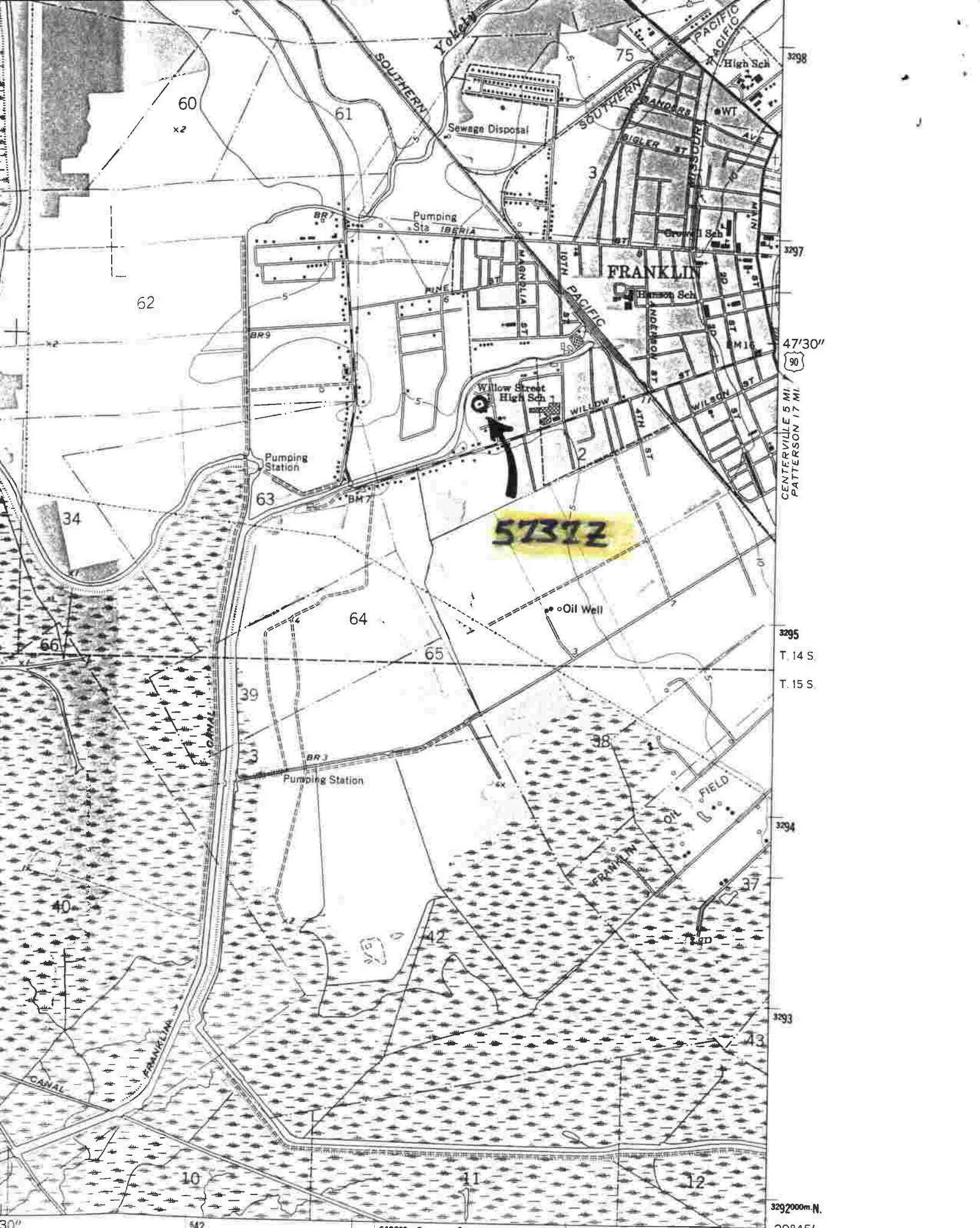
 SECTION 2 TOWNSHIP 14S RANGE 9E
 ELEV. 5 QUAD NO. 207D
 INPUT BY: KKM DATE: 5/22/96
 INSPECTED BY: T. Broussard DATE: 12-14-98
 REMARKS: _____

FOR MONITOR/PIEZO/RECOVERY WELLS ONLY

LATITUDE _____ LONGITUDE _____
 SECTION _____ TOWNSHIP _____ RANGE _____
 ELEV. _____ QUAD NO. _____

SITE ADDRESS: _____





57372

CENTERVILLE 5 MI
PATTERSON 7 MI

3295
T. 14 S
T. 15 S

3292000m. N.

29°45'
91°30'

101-57372



PLEASE PRINT IN
INK OR TYPE
WHEN COMPLETING
THIS FORM

LOUISIANA DEPARTMENT OF TRANSPORTATION AND DEVELOPMENT
WATER RESOURCES SECTION
WATER WELL PLUGGING AND ABANDONMENT FORM (DOTD-GW-2)

MAIL ORIGINAL TO
Department of
Transportation and Development
Attn: Chief - Water Resources Section
P.O. BOX 94245
Baton Rouge, LA 70804-9245
(504) 379-1434

1. WELL OWNER: (if different from owner when drilled, note in item 5) _____
Duncan Energy Company
ADDRESS: 1270 Three Riverway, Houston, TX 77056
OWNERS WELL NUMBER (if any) W.C. Kemper #1

2. LOCATION OF WELL: Parish: St. Mary, Well is Near, Franklin
Approximately _____ miles from _____
(Crossroads, Town, City, Railroad, Any Landmark, etc.)

(Please draw sketch on back of Original)

3. WELL INFO: Casing material PVC, Diameter of casing 4 in.,
Depth of well 570 ft., Date drilled 2-7-97 by (give name
of water well contractor who installed well or hole): Guichard Operating

4. Describe in detail how well or hole was plugged: (materials used, amount of casing
and/or screen removed, or left in hole, etc.)
Recovered 105' of 2" drop pipe, and
well head. Circulated cement from
570' to 3'. Used 27 sacks of cement
plus 8% gel.

5. REMARKS: Serial # 220098

SPA

I certify that this work was done and completed in accordance with Rules and Regulations of
the State on July 15, 1997 by (name and no. of
contractor) Guichard Operating wwc-190
Authorized Signature: [Signature] Date: 7-16-97

State	Parish	Local Well No.	Identification Number	Section	Township	Range	Quad No.
22	101	-57587	294542091304101	042	158	09E	207D

DOTD'S COPY

RECEIVED JUL 18 1997

**LOUISIANA DEPARTMENT OF TRANSPORTATION AND DEVELOPMENT
WATER RESOURCES SECTION
WATER WELL REGISTRATION SHORT FORM (DOTD-GW-1S)**

101-5758 Z

PLEASE PRINT IN INK OR TYPE WHEN COMPLETING THIS FORM

1. USE OF WELL (Check Appropriate Box)
 DOMESTIC RIG SUPPLY MONITORING PIEZOMETER RECOVERY
 HEAT PUMP HOLE HEAT PUMP SUPPLY ABANDONED PILOT HOLE OTHER _____
(Please Specify)
2. WELL OWNER Duncan Energy Co. PHONE (713) 840-8755
3. WELL OWNER'S ADDRESS 1270 Three Riverway, Houston, TX 77056-1910
4. OWNER'S WELL NUMBER OR NAME (if any) W.C. Kemper #1
5. DATE COMPLETED 2/7/97 DEPTH OF HOLE 570 FT. DEPTH OF WELL 570 FT.
6. STATIC WATER LEVEL 0 FT. BELOW GROUND SURFACE MEASURED ON 2/7/97
(Date)
7. CASING 4 IN. METAL PLASTIC OTHER LENGTH 550 FT.
8. SCREEN 4 IN. METAL PLASTIC OTHER SLOT SIZE 18 LENGTH 20 FT.
9. CEMENTED FROM 60 FT. TO GROUND SURFACE, USING PUMP DOWN METHOD OR GRAVITY METHOD
10. LOCATION OF WELL: PARISH St. Mary WELL IS NEAR, Garden City
(Town or City)
 APPROXIMATELY _____ MILES FROM _____
(Crossroads, Railroad, Any Landmark, etc.)

(Please draw sketch on back of Original)

11. REMARKS: Serial # 220098

12. DRILLER'S LOG (Description and color of cuttings, such as shale, sand, etc. in feet)

FROM	TO	DESCRIPTION	FROM	TO	DESCRIPTION
0	520	Clay			
520	540	Fine Sand			
540	570	coarse Sand			

13. FOR HEAT PUMP ONLY: AVG. DEPTH _____ FT. NUMBER OF HOLES _____

14. ABANDONMENT INFORMATION: DOES THE NEW WELL REPLACE AN EXISTING WELL? YES NO

15. NAME OF PERSON WHO DRILLED THE WELL: Roland Lavergne

(REV. 7/93)

Guichard Operating Co., Inc.

Name of Water Well Contractor

LICENSE NUMBER WWC-190

Christina Collins 3/6/97
 Authorized Signature Date

MAIL ORIGINAL TO:

LOUISIANA DEPARTMENT OF
 TRANSPORTATION AND DEVELOPMENT
 ATTN: CHIEF - WATER RESOURCES SECTION
 P.O. BOX 94245
 BATON ROUGE, LA 70804-9245
 (504) 379-1434

FOR OFFICE USE ONLY

PARISH 101 WELL NO 5758 Z

IDENTIFICATION NUMBER 294542 0913041 01

REVISED COORDINATES _____

Geologic Unit _____ Use of Well

5	-	-
5	PA	

SECTION 42 TOWNSHIP 15S RANGE 9E

ELEV. 5 QUAD. NO. 207D

INPUT BY: M. Broussard DATE: 3-14-97

INSPECTED BY: _____ DATE: _____

REMARKS: _____

FOR MONITOR/PIEZO/RECOVERY WELLS ONLY

LATITUDE _____ LONGITUDE _____

SECTION _____ TOWNSHIP _____ RANGE _____

ELEV. _____ QUAD. NO. _____

SITE ADDRESS: _____

DOTD'S COPY

T 15 S - R 9 E

38

Mrs. Jules Godchaux, et al

(SCALED)

PROPOSED LOCATION	
X=	3,224,345' (83)
Y=	458,860'
Lat=	29°45'42.0"N
Lon=	91°30'41.0"W
X=	1,943,545' (27)
Y=	398,155'

ROAD ROAD

37

42

SOU. NAT. 7 70 Mrs. Jules Godchaux, et al SWD

Duncan Energy Co.

W. C. Kemper, et al

Murphy J. Foster, et al

43

42

S.E. COR. SEC. 42

Fairfax F. B. Sutter, et al

Murphy J. Foster, et al

EXCHANGE

2222'

EXCHANGE 1D

12

M. J. Foster, et al

M. J. Foster, et al

11

Williams, Inc.

(MA 5) SUD

ORDER NO. 453-J-3

QUINTANA

1

No residential or commercial structures, not owned by applicant, his lessor, or other predecessor in interest, were situated within a 500' radius of this location on Sept. 23, 1996.

I, Ronald E. Prather, hereby certify that the proposed location of Duncan Energy Company's W. C. Kemper, et al No. 1 was staked on September 23, 1996 as follows: From the Southeast corner of Section 42, go Southwesterly along the South line 2222'; thence Northwesterly at a right angle 1276' to location in Section 42, T15S-R9E, St. Mary Parish, La.

Ronald E. Prather

RONALD E. PRATHER
PROFESSIONAL LAND SURVEYOR
LOUISIANA REGISTRATION NO. 4643

C & C TECHNOLOGIES, INC.
LAFAYETTE, LOUISIANA
PH. 318/261-0660
FILE # D963476

RECEIVED

OCT 14 1997

OFFICE OF CONSERVATION

LAFAYETTE, LOUISIANA

DUNCAN ENERGY COMPANY
W. C. KEMPER, ET AL NO. 1

SECTION 42, T 15 S - R 9 E

GARDEN CITY FIELD

ST. MARY PARISH, LOUISIANA

SCALE : 1" = 1000'

OCTOBER 30, 1996

LOUISIANA DEPT. OF CONSERVATION PERMIT PLAT

RECEIVED MAR 12 1997

LAMBERT GRID NORTH
NAD LA. 87

PLEASE PRINT IN
INK OR TYPE
WHEN COMPLETING
THIS FORM

LOUISIANA DEPARTMENT OF TRANSPORTATION AND DEVELOPMENT
WATER RESOURCES SECTION
WATER WELL PLUGGING AND ABANDONMENT FORM (DOTD-GW-2)

MAIL ORIGINAL TO
Department of
Transportation and Development
Attn: Chief - Water Resources Section
P O BOX 94245
Baton Rouge, LA 70804-9245
(504) 379-1434

1. WELL OWNER: (if different from owner when drilled, note in item 5) R.B Laws Properties L.L.C
ADDRESS: 94 LEE ST. Franklin, LA 70538
OWNERS WELL NUMBER (if any) MW-1

2. LOCATION OF WELL: Parish: St. Mary, Well is Near, Franklin
Approximately 0.004 miles from intersection of LAWS
(Crossroads, Town, City, Railroad, Any Landmark, etc.)
LANE AND MAIN STREET
(Please draw sketch on back of Original)

3. WELL INFO: Casing material PVC, Diameter of casing 4 in.,
Depth of well 25 ft., Date drilled 11/26/99 by (give name
of water well contractor who installed well or hole): Charles Drilling Service

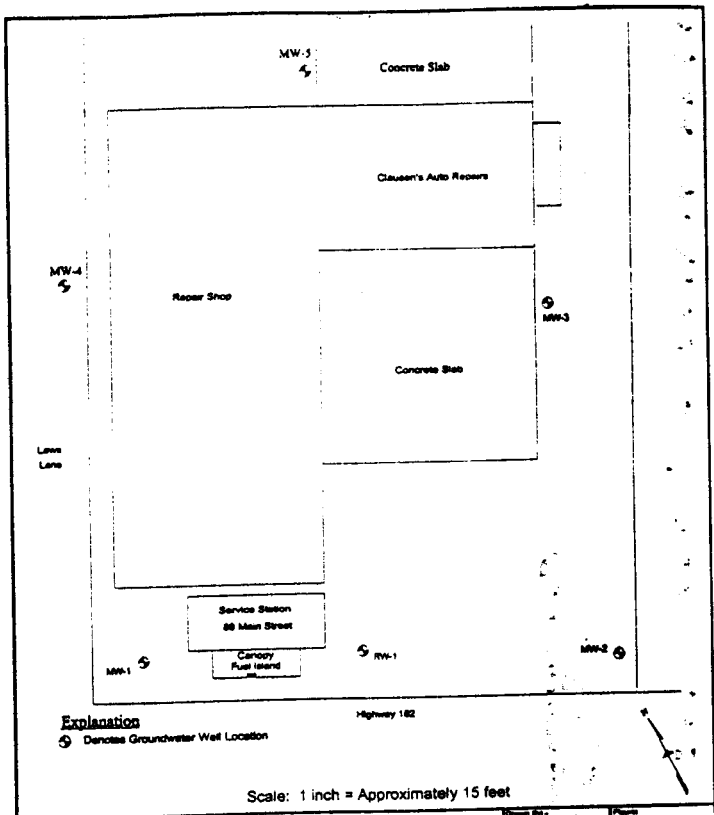
4. Describe in detail how well or hole was plugged: (materials used, amount of casing and/or screen removed, or left in hole, etc.)
THE ENTIRE CASING WAS REMOVED, THEN THE ANNULUS WAS OPENED. THE WELL ANNULUS WAS THEN GRADED BY TELEVIC PIPE WITH 12.5/16/50/11 GROUT/BENTONITE WATER TO LAND SURFACE.

5. REMARKS: Site sketch on back
MPA

I certify that this work was done and completed in accordance with Rules and Regulations of the State on 12/12/01 ~~1~~ 2001 by (name and no. of contractor) EDI Environmental Services, Inc. WWC 448
Authorized Signature [Signature] Date 12/14/01

State 22 Parish 101 Local Well No. 58222 Identification Number 294722 ⁴⁸ 0912953 OT Section 068 Township 145 Range 09E Quad No. 207D
00 002

RECEIVED DEC 26 2001



Explanation

⊕ Denotes Groundwater Well Location

Scale: 1 inch = Approximately 15 feet



R.B. Lewis Properties, LLC
 66 Main Street
 Franklin, Louisiana
Site Plan Map

Project No.	1
Client	00004
Approved By	spm

**LOUISIANA DEPARTMENT OF TRANSPORTATION AND DEVELOPMENT
WATER RESOURCES SECTION
WATER WELL REGISTRATION SHORT FORM (DOTD-GW-1S)**

101-5822z

PLEASE PRINT IN INK OR TYPE WHEN COMPLETING THIS FORM

1. USE OF WELL (Check Appropriate Box)
 DOMESTIC RIG SUPPLY MONITORING PIEZOMETER RECOVERY
 HEAT PUMP HOLE HEAT PUMP SUPPLY ABANDONED PILOT HOLE OTHER _____
(Please Specify)

2. WELL OWNER R.B. Laws Properties L.L.C. PHONE (318) 828-3386

3. WELL OWNER'S ADDRESS 94 Lee St., Franklin, LA 70538

4. OWNER'S WELL NUMBER OR NAME (if any) MW-1

5. DATE COMPLETED 1/26/99 DEPTH OF HOLE 25 FT. DEPTH OF WELL 25 FT.

6. STATIC WATER LEVEL 4.24 FT. BELOW GROUND SURFACE MEASURED ON 1/28/99
(Date)

7. CASING 4 IN. METAL PLASTIC OTHER LENGTH 15 FT.

8. SCREEN 4 IN. METAL PLASTIC OTHER SLOT SIZE 0.010 LENGTH 10 FT.

9. CEMENTED FROM 10.4 FT. TO GROUND SURFACE, USING PUMP DOWN METHOD OR GRAVITY METHOD

10. LOCATION OF WELL: PARISH St. Mary WELL IS NEAR, Franklin
(Town or City)
 APPROXIMATELY 0.004 MILES FROM the intersection of Laws Lane and Main Street (NE)
(Crossroads, Railroad, Any Landmark, etc.)

11. REMARKS: _____

12. DRILLER'S LOG (Description and color of cuttings, such as shale, sand, etc. in feet)

FROM	TO	DESCRIPTION	FROM	TO	DESCRIPTION
0	1	Fill, sand, gravel, shell			
1	15	CL, silty clay, olive gray, light brown mottles, rootlets			
15	16	Mb, silt, wet, no odor			
16	25	CL silty clay, olive gray, root traces, wood fragments, wet			

13. FOR HEAT PUMP ONLY: AVG. DEPTH _____ FT. NUMBER OF HOLES _____

14. ABANDONMENT INFORMATION: DOES THE NEW WELL REPLACE AN EXISTING WELL? YES NO

15. NAME OF PERSON WHO DRILLED THE WELL: Butch Charles

(REV. 7/93)

DOTD'S COPY

EDI Environmental Services, Inc.
 Name of Water Well Contractor
 LICENSE NUMBER WWC-448
Ken Raulo 4/5/99
 Authorized Signature Date

MAIL ORIGINAL TO:
 LOUISIANA DEPARTMENT OF TRANSPORTATION AND DEVELOPMENT
 ATTN.: CHIEF - WATER RESOURCES SECTION
 P.O. BOX 94245
 BATON ROUGE, LA 70804-9245
 (504) 379-1434

FOR OFFICE USE ONLY

PARISH 101 WELL NO 5822z

IDENTIFICATION NUMBER: _____

REVISED COORDINATES: _____

Geologic Unit: _____ Use of Well:

M	-
M	PA

SECTION _____ TOWNSHIP _____ RANGE _____

ELEV. _____ QUAD. NO. _____

INPUT BY: W. WALTER DATE: 5-21-99

INSPECTED BY: _____ DATE: _____

REMARKS: _____

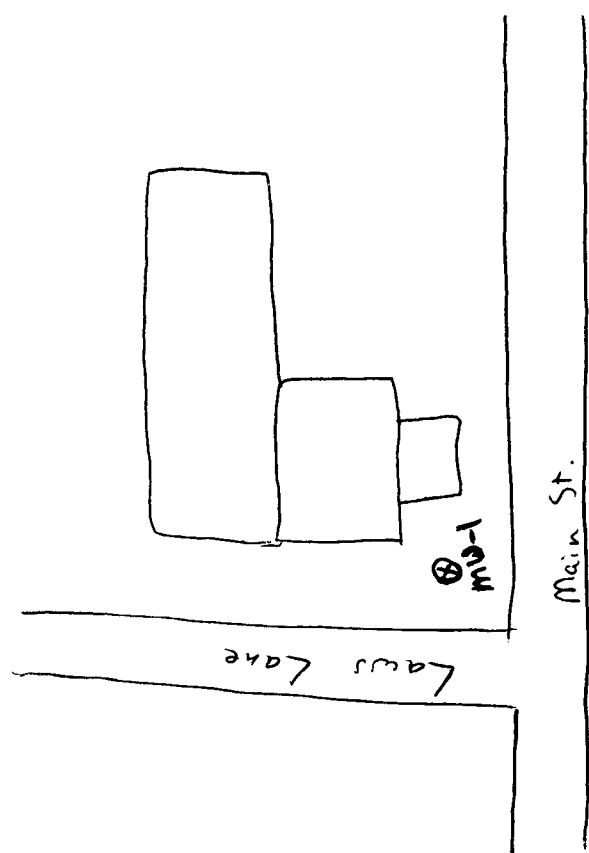
FOR MONITOR/PIEZO/RECOVERY WELLS ONLY

LATITUDE 294700 LONGITUDE 912948 01

SECTION 2 TOWNSHIP 14S RANGE 9E

ELEV. 12.7 QUAD. NO. 207D

SITE ADDRESS: 88 Main St.
Franklin, LA 70538



RECEIVED APR 12 1999

LOCKABLE, FLUSH MOUNTED VAULT

CEMENT GROUT

CEMENT GROUT

CASING

CEMENT GROUT

TOP OF BENTONITE 10' 5"

BENTONITE

TOP OF SANDPACK 12' 4"

TOP OF SCREEN 14'

SAND PACK

SCREEN

BOTTOM OF SCREEN 24'

BOTTOM OF SUMP 25'

Date Installed: 1/26/99

Grout Weight: 14.2 lbs/gal

NOT TO SCALE



R.B. Laws Properties, L.L.C.
 88 Main Street
 Franklin, St. Mary Parish, Louisiana
 Monitor Well MW-1

Drawn By:	KR	Figure:	C1
Checked By:		Project No:	98-594
Approved By:		File:	98594 MW1

101-5822 Z

PLEASE PRINT IN
INK OR TYPE
WHEN COMPLETING
THIS FORM

LOUISIANA DEPARTMENT OF TRANSPORTATION AND DEVELOPMENT
WATER RESOURCES SECTION
WATER WELL PLUGGING AND ABANDONMENT FORM (DOTD-GW-2)

MAIL ORIGINAL TO
Department of
Transportation and Development
Attn: Chief - Water Resources Section
P.O. BOX 94245
Baton Rouge, LA 70804-9245
(504) 379-1434

1. WELL OWNER: (if different from owner when drilled, note in item 5) R. B. LAW Properties, L.L.C.
ADDRESS: 94 LEE ST. Franklin, LA 70538
OWNERS WELL NUMBER (if any) MW-2

2. LOCATION OF WELL: Parish: St. Mary, Well is Near, Franklin
Approximately 0.004 miles from intersection of laws
LAW AND MAIN STREET
(Please draw sketch on back of Original)

3. WELL INFO: Casing material PVC, Diameter of casing 4 in.,
Depth of well 25 ft., Date drilled 1/26/99 by (give name
of water well contractor who installed well or hole): Charles DeLorge, Sr.

4. Describe in detail how well or hole was plugged: (materials used, amount of casing and/or screen removed, or left in hole, etc.)
THE ENTIRE CASING WAS REMOVED FROM THE
ANNULUS, WAS CRUSHED. THE WELL ANNULUS
WAS THEN GRADED BY TRENCH PIPE USING
13.8 13/16" GRAIT 160000 MIXTURE TO LAND
SURFACE.

5. REMARKS: Site Sketched on back
MPA

I certify that this work was done and completed in accordance with Rules and Regulations of the State on 12/12/01, 19 2001 by (name and no. of contractor) BDS Environmental Serv WWC 448
Authorized Signature: [Signature] Date: 12/14/01

State 22 Parish 101 Local Well No. 58232 Identification Number 2946590912947 OFFICE USE ONLY Section 068 Township 14S Range 09E Quad. No. 207D

RECEIVED DEC 23 2001

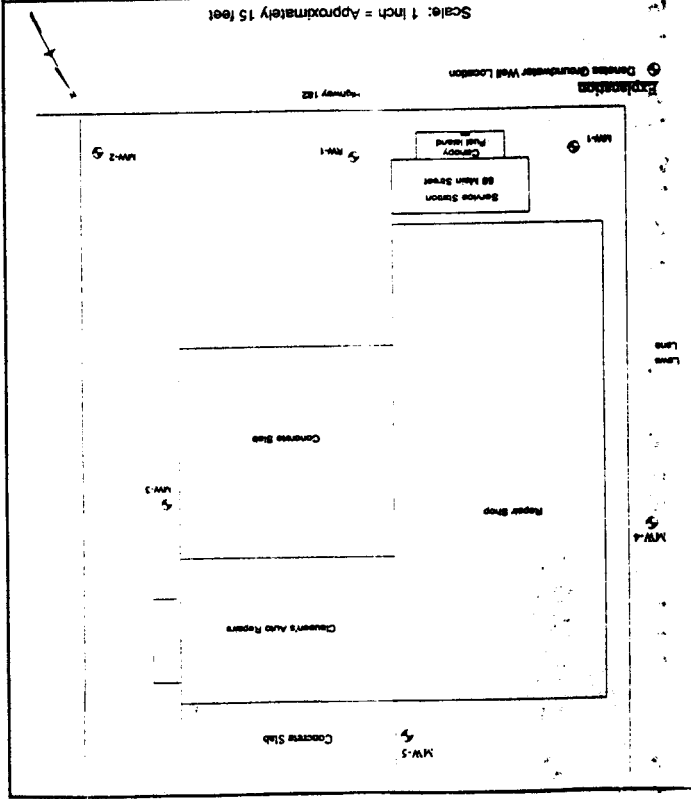


R.B. Lamb Properties, LLC
88 Main Street
Franklin, Louisiana

Site Plan Map

Project No.	1
Client	R.B. Lamb Properties, LLC
Scale	1" = 15'
Sheet No.	SPM

Scale: 1 inch = Approximately 15 feet



**LOUISIANA DEPARTMENT OF TRANSPORTATION AND DEVELOPMENT
WATER RESOURCES SECTION
WATER WELL REGISTRATION SHORT FORM (DOTD-GW-1S)**

101-5823 z

PLEASE PRINT IN INK OR TYPE WHEN COMPLETING THIS FORM

1. USE OF WELL (Check Appropriate Box)

- DOMESTIC RIG SUPPLY MONITORING PIEZOMETER RECOVERY
 HEAT PUMP HOLE HEAT PUMP SUPPLY ABANDONED PILOT HOLE OTHER _____
(Please Specify)

2. WELL OWNER R.B. Laws Properties L.L.C PHONE (318) 828-3386

3. WELL OWNER'S ADDRESS 94 Lee St., Franklin, LA 70538

4. OWNER'S WELL NUMBER OR NAME (if any) MW-2

5. DATE COMPLETED 1/26/99 DEPTH OF HOLE 25 FT. DEPTH OF WELL 25 FT.

6. STATIC WATER LEVEL 2.32' FT. BELOW GROUND SURFACE MEASURED ON 1/28/99
(Date)

7. CASING 4 IN. METAL PLASTIC OTHER LENGTH 15 FT.

8. SCREEN 4 IN. METAL PLASTIC OTHER SLOT SIZE 0.010 LENGTH 10 FT.

9. CEMENTED FROM 10.08 FT. TO GROUND SURFACE, USING PUMP DOWN METHOD OR GRAVITY METHOD

10. LOCATION OF WELL: PARISH St. Mary WELL IS NEAR, Franklin
(Town or City)

APPROXIMATELY 0.018 MILES FROM the intersection of Laws Lane and
(Crossroads, Railroad, Any Landmark, etc.)

Main St. (NE)
(Please draw sketch on back of Original)

11. REMARKS _____

12. DRILLER'S LOG (Description and color of cuttings, such as shale, sand, etc. in feet)

FROM	TO	DESCRIPTION	FROM	TO	DESCRIPTION
0	8	Fill, dirt, sand, concrete pieces			
8	12	Cl, silty clay, olive gray, rootlets, damp			
12	16	Cl, silty clay, greenish gray, root traces, clay skins			
16	25	Cl, silty clay, olive gray, wood fragments, tr. v.f. sand			

13. FOR HEAT PUMP ONLY: AVG. DEPTH _____ FT. NUMBER OF HOLES _____

14. ABANDONMENT INFORMATION: DOES THE NEW WELL REPLACE AN EXISTING WELL? YES NO

15. NAME OF PERSON WHO DRILLED THE WELL: Butch Charles

EDI Environmental Services, Inc
Name of Water Well Contractor
LICENSE NUMBER WWC-448
Kern Ronly 4/5/99
Authorized Signature Date

MAIL ORIGINAL TO:
LOUISIANA DEPARTMENT OF TRANSPORTATION AND DEVELOPMENT
ATTN.: CHIEF - WATER RESOURCES SECTION
P.O. BOX 94245
BATON ROUGE, LA 70804-9245
(504) 379-1434

FOR OFFICE USE ONLY

PARISH 101 WELL NO -58232

IDENTIFICATION NUMBER _____

REVISED COORDINATES _____

Geologic Unit _____ Use of Well M - PA

SECTION _____ TOWNSHIP _____ RANGE _____

ELEV. _____ QUAD. NO. _____

INPUT BY: WJW/RCR DATE: 5-21-99

INSPECTED BY: _____ DATE: _____

REMARKS: _____

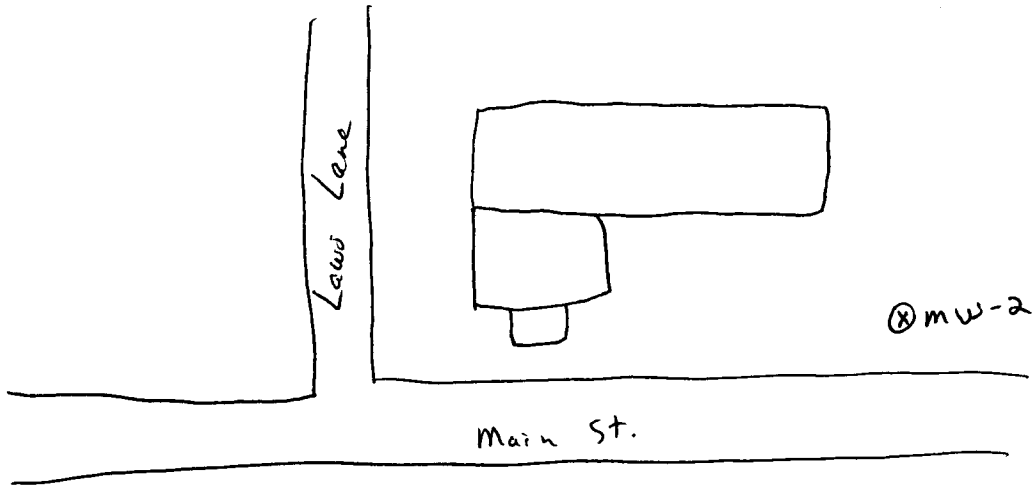
FOR MONITOR/PIEZO/RECOVERY WELLS ONLY

LATITUDE 294659 LONGITUDE 91294701

SECTION 2 TOWNSHIP 14S RANGE 9E

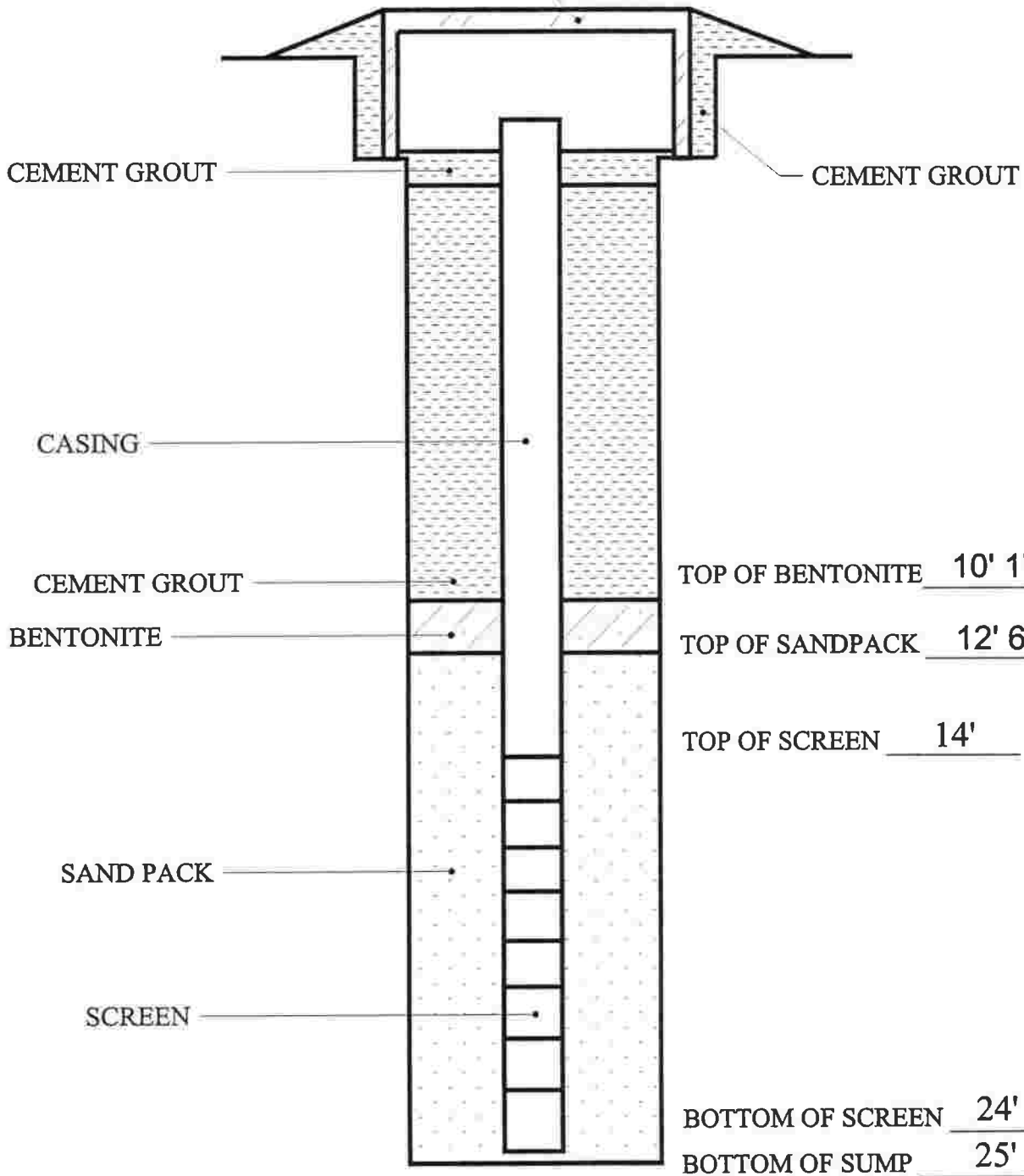
ELEV. 12.5 QUAD. NO. 207D

SITE ADDRESS: 88 Main St.
Franklin, LA 70538



RECEIVED APR 12 1999

LOCKABLE, FLUSH MOUNTED VAULT



Date Installed: 1/26/99
 Grout Weight: 14.2 lbs/gal

NOT TO SCALE



R.B. Laws Properties, L.L.C.
 88 Main Street
 Franklin, St. Mary Parish, Louisiana
 Monitor Well MW-2

Drawn By:	Figure:
KR	C2
Checked By:	Project No:
	98-594
Approved By:	File:
	98594 MW2

101-5823Z

PLEASE PRINT IN
INK OR TYPE
WHEN COMPLETING
THIS FORM

LOUISIANA DEPARTMENT OF TRANSPORTATION AND DEVELOPMENT
WATER RESOURCES SECTION
WATER WELL PLUGGING AND ABANDONMENT FORM (DOTD-GW-2)

MAIL ORIGINAL TO
Department of
Transportation and Development
Attn: Chief - Water Resources Section
P.O. BOX 94245
Baton Rouge, LA 70804-9245
(504) 379-1434

1. WELL OWNER: (if different from owner when drilled, note in item 5) _____
R.B. Laws Products, L.L.C.
ADDRESS: 94 Lee St. Franklin, LA 70538
OWNERS WELL NUMBER (if any) MW-3

2. LOCATION OF WELL: Parish St. Mary, Well is Near Franklin
Approximately 0.004 miles from intersection of Laws
Lane and main street
(Crossroads, Town, City, Railroad, Any Landmark, etc.)

(Please draw sketch on back of Original)

3. WELL INFO: Casing material PVC, Diameter of casing 4 in.,
Depth of well 25 ft., Date drilled 1/26/99 by (give name
of water well contractor who installed well or hole): Charles Drilling Service

4. Describe in detail how well or hole was plugged: (materials used, amount of casing and/or screen removed, or left in hole, etc.)
The entire casing was removed then the annulus was overfilled. The well annulus was then coated using foaming pipe using 13.8 1/2" shell grit/beadmix mixture to land surface.

5. REMARKS: Site sketched on back
MPA

I certify that this work was done and completed in accordance with Rules and Regulations of the State on 12/12 ^{to 2001} by (name and no. of contractor) EDS Environmental Services WWC 448
Authorized Signature: [Signature] Date: 12/14/01

State 22 Parish 101 Local Well No. 58242 Identification Number 2947000912947 **OFFICE USE ONLY** Section 065 Township 145 Range 09E Quad. No. 207D

RECEIVED DEC 26 2001

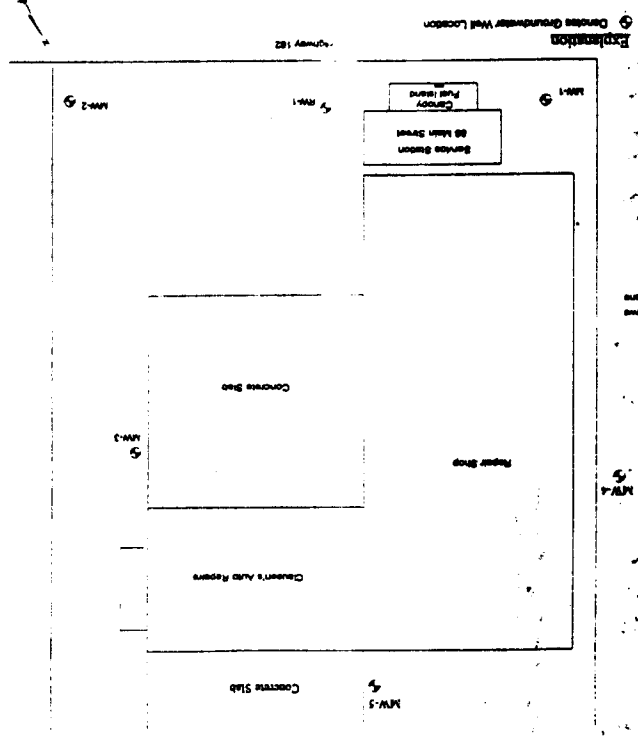


R.B. Lane Properties, LLC
68 Main Street
Franklin, Louisiana

Site Plan Map
Drawn by: [blank]
Scale: 1" = 15'

Project No.	1
Sheet No.	1
Date	12/20/01
Scale	1" = 15'

Scale: 1 inch = Approximately 15 feet



**LOUISIANA DEPARTMENT OF TRANSPORTATION AND DEVELOPMENT
WATER RESOURCES SECTION
WATER WELL REGISTRATION SHORT FORM (DOTD-GW-1S)**

101-58242

PLEASE PRINT IN INK OR TYPE WHEN COMPLETING THIS FORM

1. USE OF WELL (Check Appropriate Box)
 DOMESTIC RIG SUPPLY MONITORING PIEZOMETER RECOVERY
 HEAT PUMP HOLE HEAT PUMP SUPPLY ABANDONED PILOT HOLE OTHER _____
(Please Specify)
2. WELL OWNER R.B. Laws Properties, L.L.C. PHONE (318) 828-3386
3. WELL OWNER'S ADDRESS 94 Lee St., Franklin, LA 70538
4. OWNER'S WELL NUMBER OR NAME (if any) MW-3
5. DATE COMPLETED 1/26/99 DEPTH OF HOLE 25 FT. DEPTH OF WELL 25 FT.
6. STATIC WATER LEVEL 2.57 FT. BELOW GROUND SURFACE MEASURED ON 1/28/99
(Date)
7. CASING 4 IN. METAL PLASTIC OTHER LENGTH 15 FT.
8. SCREEN 4 IN. METAL PLASTIC OTHER SLOT SIZE 0.010 LENGTH 10 FT.
9. CEMENTED FROM 9.25 FT. TO GROUND SURFACE, USING PUMP DOWN METHOD OR GRAVITY METHOD
10. LOCATION OF WELL: PARISH St. Mary WELL IS NEAR Franklin
(Town or City)
 APPROXIMATELY 0.022 MILES FROM The intersection of Laws Lane and Main St. (NE)
(Crossroads, Railroad, Any Landmark, etc.)
(Please draw sketch on back of Original)

11. REMARKS _____

12. DRILLER'S LOG (Description and color of cuttings, such as shale, sand, etc. in feet)

FROM	TO	DESCRIPTION	FROM	TO	DESCRIPTION
0	8	Fill, dirt, sand, concrete pieces			
8	11	Cl, silty clay, greenish gray, no odor			
11	25	Cl, silty clay, olive gray, rootlets, nit tr, clay skins, wood fragments, laminae, tr. v.f. sand			

13. FOR HEAT PUMP ONLY: AVG. DEPTH _____ FT. NUMBER OF HOLES _____
14. ABANDONMENT INFORMATION: DOES THE NEW WELL REPLACE AN EXISTING WELL? YES NO
15. NAME OF PERSON WHO DRILLED THE WELL: Butch Charles

(REV 7/93)

DOTD'S COPY

EDI Environmental Services, Inc.
 Name of Water Well Contractor
 LICENSE NUMBER WWC-448
Kern Ronly 4/5/99
 Authorized Signature Date

MAIL ORIGINAL TO:
 LOUISIANA DEPARTMENT OF TRANSPORTATION AND DEVELOPMENT
 ATTN.: CHIEF - WATER RESOURCES SECTION
 P.O. BOX 94245
 BATON ROUGE, LA 70804-9245
 (504) 379-1434

FOR OFFICE USE ONLY

PARISH 101 WELL NO. -58242

IDENTIFICATION NUMBER _____

REVISED COORDINATES _____

Geologic Unit _____ Use of Well

SECTION	TOWNSHIP	RANGE	<input checked="" type="checkbox"/> M <input checked="" type="checkbox"/> PA <input type="checkbox"/>
<u> </u>	<u> </u>	<u> </u>	
ELEV. <u> </u>	QUAD NO. <u> </u>		

INPUT BY: W. WATSON DATE: 5-2-99

INSPECTED BY: _____ DATE: _____

REMARKS: _____

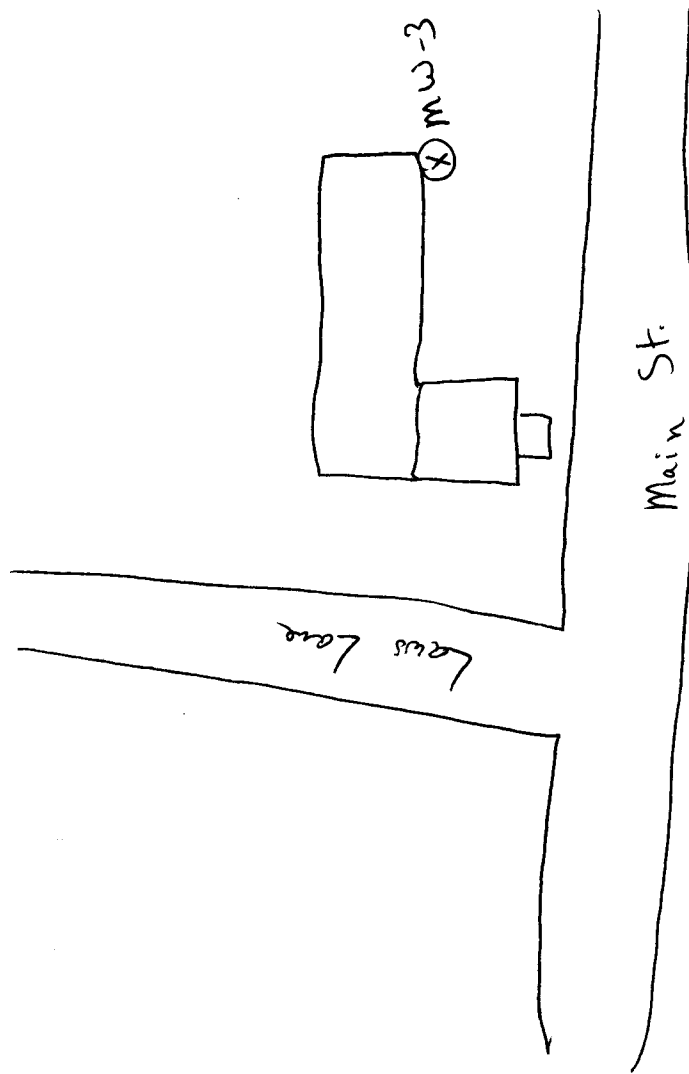
FOR MONITOR/PIEZO/RECOVERY WELLS ONLY

LATITUDE 294700 LONGITUDE 91294701

SECTION 2 TOWNSHIP 145 RANGE 9E

ELEV. 12.2 QUAD NO. 207D

SITE ADDRESS: 88 Main St
Franklin, LA 70538



RECEIVED APR 12 1999

LOCKABLE, FLUSH MOUNTED VAULT

CEMENT GROUT

CEMENT GROUT

CASING

CEMENT GROUT

BENTONITE

SAND PACK

SCREEN

TOP OF BENTONITE 9' 3"

TOP OF SANDPACK 12'

TOP OF SCREEN 14'

BOTTOM OF SCREEN 24'

BOTTOM OF SUMP 25'

Date Installed: 1/26/99

Grout Weight: 14.1 lbs/gal

NOT TO SCALE



R.B. Laws Properties, L.L.C.
88 Main Street
Franklin, St. Mary Parish, Louisiana
Monitor Well MW-3

Drawn By:	Figure:
KR	C3
Checked By:	Project No:
	98-594
Approved By:	File:
	98594 MW3

101-58242

PLEASE PRINT IN INK OR TYPE WHEN COMPLETING THIS FORM

LOUISIANA DEPARTMENT OF TRANSPORTATION AND DEVELOPMENT
WATER RESOURCES SECTION
WATER WELL PLUGGING AND ABANDONMENT FORM (DOTD-GW-2)

101-5825Z

MAIL ORIGINAL TO
Department of
Transportation and Development
Attn: Chief, Water Resources Section
P.O. BOX 94245
Baton Rouge, LA 70894-0245
(504) 378-5474

1. WELL OWNER: (if different from owner when drilled, note in item 5)
R.B. Laws Properties, L.L.C.
ADDRESS: 94 Lee St., Franklin, LA 70538
OWNERS WELL NUMBER (if any): RW-1

2. LOCATION OF WELL: Parish: St. Mary, Well is Near, Franklin
Approximately 0.004 miles from intersection of Laws
(Crossroads, Town, City, Railroad, Any Landmark, etc.)
Laws and Main St.
(Please draw sketch on back of Original)

3. WELL INFO: Casing material PVC, Diameter of casing 4 in.,
Depth of well 25 ft., Date drilled 11/27/99 by (give name)
of water well contractor who installed well or hole: Charls Drilling Service

State 22 Parish 101

Local Well No. -5825Z

Identification Number 294699 0 912947

OFFICE USE ONLY

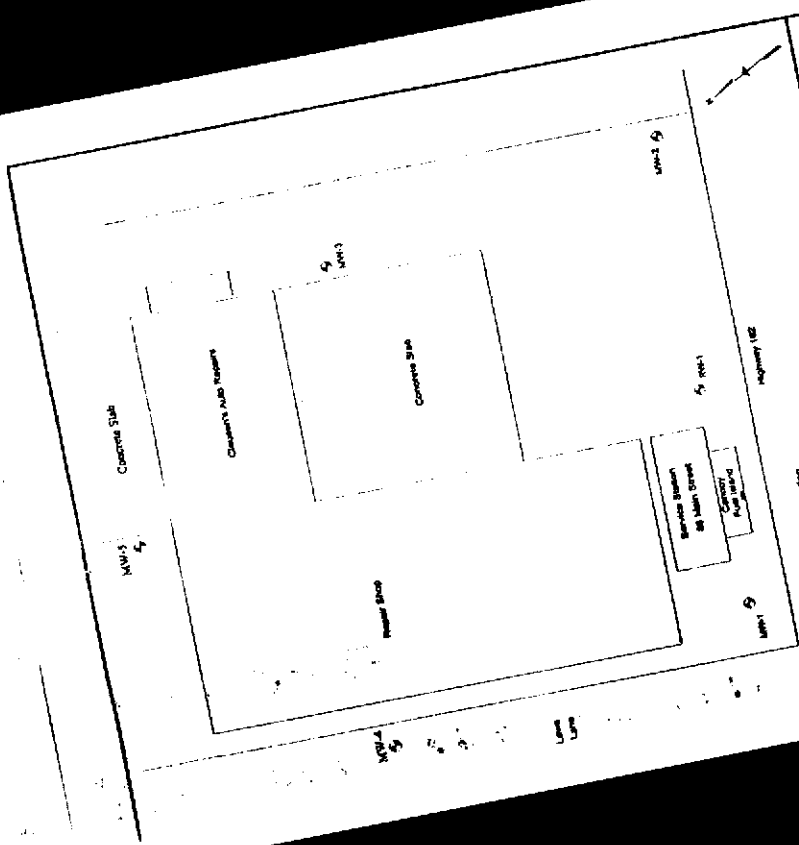
DOTD'S COPY

4. Describe in detail how well or hole was plugged; (materials used, amount of casing and/or screen removed, or left in hole, etc.)
The water casing was removed then the annulus was overfilled. The well annulus was then grouted using heavy pipe slurry. This 15' ball ground/bottom. Restore to land surface.

5. REMARKS: Site sketch on back

I certify that this work was done and completed in accordance with Rules and Regulations of the State on 12/12 192001 by (name and no. of contractor) EDS Environmental Services WWC 448
Authorized Signature: [Signature] Date 12/14/01

Section 002 Township 145 Range 09E Quad No. 207D



Explanation
 S Sewer
 W Water

Scale: 1 Inch = Approximately 15 feet

P. S. Lyles Properties, LLC
 88 Main Street
 Franklin, Louisiana

Site Plan Map



Project No.	18	Sheet No.	1
Client		Scale	AS SHOWN
Date		Author	SP/ED

RECEIVED DEC 25 2001

**LOUISIANA DEPARTMENT OF TRANSPORTATION AND DEVELOPMENT
WATER RESOURCES SECTION
WATER WELL REGISTRATION SHORT FORM (DOTD-GW-1S)**

101-58252

PLEASE PRINT IN INK OR TYPE WHEN COMPLETING THIS FORM

1. USE OF WELL (Check Appropriate Box)
 DOMESTIC RIG SUPPLY MONITORING PIEZOMETER RECOVERY
 HEAT PUMP HOLE HEAT PUMP SUPPLY ABANDONED PILOT HOLE OTHER _____ (Please Specify)
2. WELL OWNER R. B. Laws Properties, L.L.C. PHONE (318) 828-3386
3. WELL OWNER'S ADDRESS 94 Lee St., Franklin, LA, 70538
4. OWNER'S WELL NUMBER OR NAME (if any) RW-1
5. DATE COMPLETED 1/27/99 DEPTH OF HOLE 26 FT. DEPTH OF WELL 25 FT.
6. STATIC WATER LEVEL 2.99 FT. BELOW GROUND SURFACE MEASURED ON 1/28/99 (Date)
7. CASING 4 IN. METAL PLASTIC OTHER LENGTH 15 FT.
8. SCREEN 4 IN. METAL PLASTIC OTHER SLOT SIZE 0.010 LENGTH 10 FT.
9. CEMENTED FROM 9.58 FT. TO GROUND SURFACE. USING PUMP DOWN METHOD OR GRAVITY METHOD
10. LOCATION OF WELL: PARISH St. Mary WELL IS NEAR FRANKLIN (Town or City)
 APPROXIMATELY 0.009 MILES FROM the intersection of Laws Lane and Main St. (NE) (Crossroads, Railroad, Any Landmark, etc.)
 (Please draw sketch on back of Original)

11. REMARKS _____

12. DRILLER'S LOG (Description and color of cuttings, such as shale, sand, etc. in feet)

FROM	TO	DESCRIPTION	FROM	TO	DESCRIPTION
0	8	Not sampled			
8	26	clay, silty clay, olive gray, clay skins, wood fragments, laminae, rootlets, clay skins, slickensides			

13. FOR HEAT PUMP ONLY: AVG DEPTH _____ FT. NUMBER OF HOLES _____
14. ABANDONMENT INFORMATION: DOES THE NEW WELL REPLACE AN EXISTING WELL? YES NO
15. NAME OF PERSON WHO DRILLED THE WELL Butch Charles

EDI Environmental Services, Inc.
 Name of Water Well Contractor
 LICENSE NUMBER WWC-448
Ken Reedy 4/5/99
 Authorized Signature Date

MAIL ORIGINAL TO:
 LOUISIANA DEPARTMENT OF TRANSPORTATION AND DEVELOPMENT
 ATTN: CHIEF - WATER RESOURCES SECTION
 P O BOX 94245
 BATON ROUGE, LA 70804-9245
 (504) 379-1434

FOR OFFICE USE ONLY

PARISH 101 WELL NO -58252

IDENTIFICATION NUMBER _____

REVISED COORDINATES _____

Geologic Unit _____ Use of Well R - PA

SECTION _____ TOWNSHIP _____ RANGE _____

ELEV _____ QUAD NO _____

INPUT BY: WWS-TOR DATE: 5-21-99

INSPECTED BY: _____ DATE: _____

REMARKS _____

FOR MONITOR/PIEZO/RECOVERY WELLS ONLY

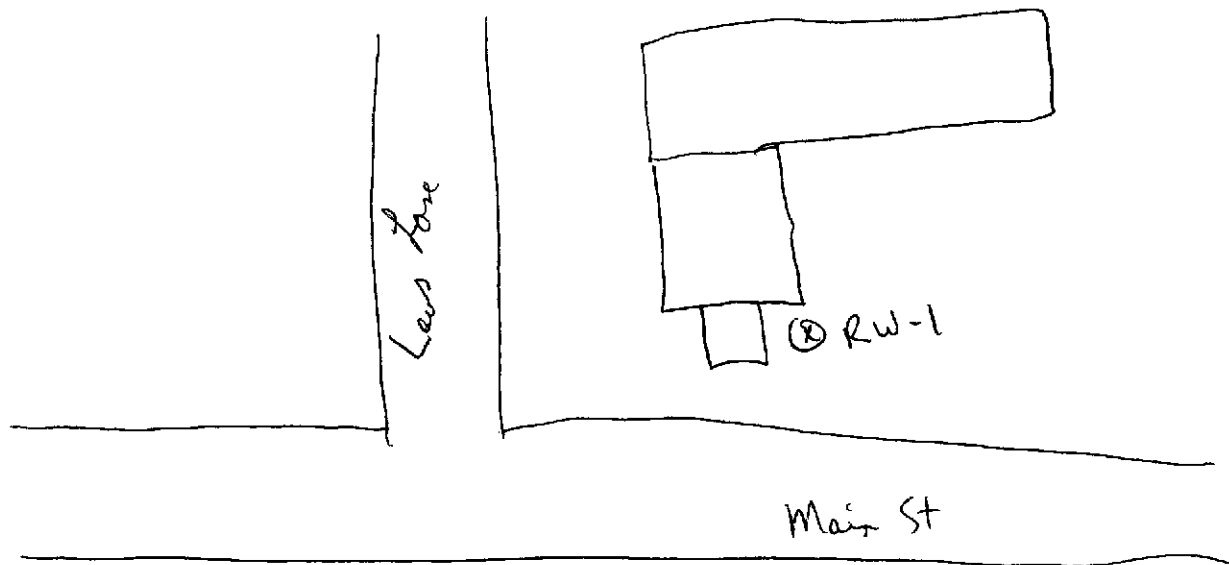
LATITUDE 294700 LONGITUDE 91294702

SECTION 2 TOWNSHIP 14S RANGE 9E

ELEV 12.6 QUAD NO 2070

SITE ADDRESS: 88 Main St., Franklin, LA 70538

DOTD'S COPY



RECEIVED APR 12 1999

LOCKABLE, FLUSH MOUNTED VAULT

CEMENT GROUT

CEMENT GROUT

CASING

CEMENT GROUT

BENTONITE

TOP OF BENTONITE 9' 7"

TOP OF SANDPACK 12'

TOP OF SCREEN 14'

SAND PACK

SCREEN

BOTTOM OF SCREEN 24'

BOTTOM OF SUMP 25'

Date Installed: 1/27/99

Grout Weight: 14.1 lbs/gal

NOT TO SCALE



R.B. Laws Properties, L.L.C.
88 Main Street
Franklin, St. Mary Parish, Louisiana
Recovery Well RW-1

Drawn By:

Figure:

KR

C4

Checked By:

Project No:

98-594

Approved By:

File:

98594 RW1

101-58252

101-58252

PLEASE PRINT IN
INK OR TYPE
WHEN COMPLETING
THIS FORM

LOUISIANA DEPARTMENT OF TRANSPORTATION AND DEVELOPMENT
WATER RESOURCES SECTION
WATER WELL PLUGGING AND ABANDONMENT FORM (DOTD-GW-2)

MAIL ORIGINAL TO
Department of
Transportation and Development
Attn: Chief - Water Resources Section
P.O. BOX 94245
Baton Rouge, LA 70804-9245
(504) 379-1434

1. WELL OWNER: (if different from owner when drilled, note in item 5)
~~ABC~~ R.B. Laws Properties, L.L.C.
ADDRESS: 94 LEE ST Franklin, LA 70538
OWNERS WELL NUMBER (if any) MW-4

2. LOCATION OF WELL: Parish St. Mary, Well is Near Franklin,
Approximately 0.004 miles from intersection of laws
(Crossroads, Town, City, Railroad, Any Landmark, etc.)
LANE AND MAIN STREET

(Please draw sketch on back of Original)

3. WELL INFO: Casing material PVC, Diameter of casing 4 in.,
Depth of well 20 ft., Date drilled 11/8/00 by (give name
of water well contractor who installed well or hole): EDI Environmental Services

4. Describe in detail how well or hole was plugged: (materials used, amount of casing and/or screen removed, or left in hole, etc.)

THE ENTIRE CASING WAS REMOVED FROM THE
ANNULUS WAS OVERDRILLED. THE WELL ANNULUS
WAS THEN GRADED USING FRENCH PIPE WITH 13.8
INCH SLOPE FROM BENEATH SURFACE TO LAND
SURFACE

5. REMARKS: Site Sketched on back

MPA

I certify that this work was done and completed in accordance with Rules and Regulations of
the State on 12/13/01, 2001 by (name and no. of
contractor) EDI Environmental Services WWC 448

Authorized Signature: [Signature] Date: 12/14/01

State 22 Parish 101 Local Well No. 58512 Identification Number 2947000912947 OFFICE USE ONLY Section 068 Township 145 Range 09E Quad. No. 207D
001 206C

RECEIVED DEC 26 2001



R.B. Laws Properties, LLC
88 Main Street
Frisco, Louisiana

Site Plan Map

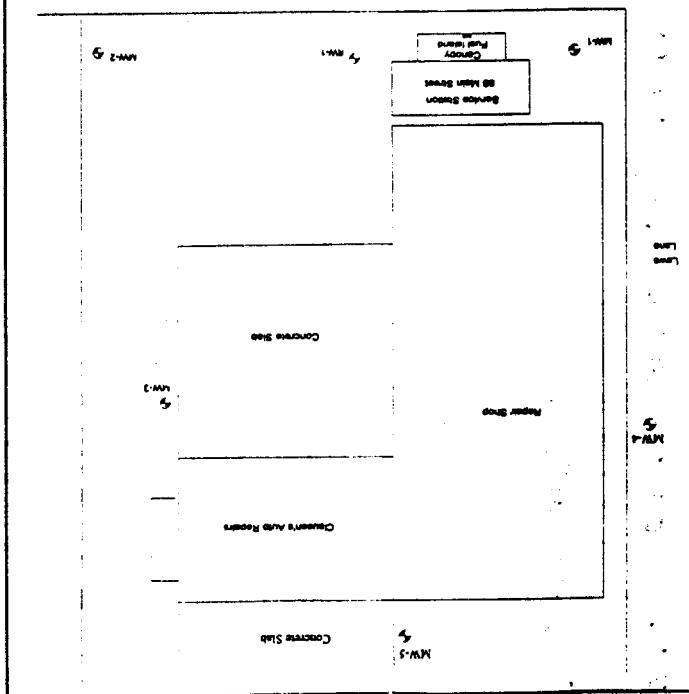
Project No.	18
Drawn By	
Checked By	
Approved By	
Scale	1" = 15'
Sheet No.	1
Total Sheets	1

Scale: 1 inch = Approximately 15 feet



Exploration
Dames & Moore Well Location

Highway 182



**LOUISIANA DEPARTMENT OF TRANSPORTATION AND DEVELOPMENT
WATER RESOURCES SECTION
WATER WELL REGISTRATION SHORT FORM (DOTD-GW-1S)**

101-58517

PLEASE PRINT IN INK OR TYPE WHEN COMPLETING THIS FORM

1. USE OF WELL (Check Appropriate Box)
 DOMESTIC RIG SUPPLY MONITORING PIEZOMETER RECOVERY
 HEAT PUMP HOLE HEAT PUMP SUPPLY ABANDONED PILOT HOLE OTHER _____ (Please Specify)
2. WELL OWNER R.B Law, L.L.C PHONE (504) 828-3212
3. WELL OWNER'S ADDRESS 204 Iberia Street, Franklin, LA
4. OWNER'S WELL NUMBER OR NAME (if any) HW-4
5. DATE COMPLETED 1/18/00 DEPTH OF HOLE 20 FT. DEPTH OF WELL 20 FT.
6. STATIC WATER LEVEL 14 FT. BELOW GROUND SURFACE MEASURED ON 1/18/00 (Date)
7. CASING 4 IN. METAL PLASTIC OTHER LENGTH 10 FT.
8. SCREEN 4 IN. METAL PLASTIC OTHER SLOT SIZE 0.010" LENGTH 10 FT.
9. CEMENTED FROM 8 FT. TO GROUND SURFACE, USING PUMP DOWN METHOD OR GRAVITY METHOD
10. LOCATION OF WELL: PARISH St. Mary WELL IS NEAR IN Franklin (Town or City)
 APPROXIMATELY 0 MILES FROM intersection of LAWS LANE & Highway 182 (Crossroads, Railroad, Any Landmark, etc.)

11. REMARKS: Sketch on back (Please draw sketch on back of Original)

12. DRILLER'S LOG (Description and color of cuttings, such as shale, sand, etc. in feet)

FROM	TO	DESCRIPTION	FROM	TO	DESCRIPTION
0	2	Fill material			
2	15	brown/gray silty clay			
15	20	gray/brown clayey silt			

13. FOR HEAT PUMP ONLY: AVG. DEPTH _____ FT. NUMBER OF HOLES _____
14. ABANDONMENT INFORMATION: DOES THE NEW WELL REPLACE AN EXISTING WELL? YES NO
15. NAME OF PERSON WHO DRILLED THE WELL: Kent Richard

EDI Environmental

Name of Water Well Contractor

LICENSE NUMBER WWC-478

Christopher Carls 2/24/00
 Authorized Signature Date

MAIL ORIGINAL TO:

LOUISIANA DEPARTMENT OF TRANSPORTATION AND DEVELOPMENT
 ATTN.: CHIEF - WATER RESOURCES SECTION
 P.O. BOX 94245
 BATON ROUGE, LA 70804-9245
 (504) 379-1434

FOR OFFICE USE ONLY

PARISH 101 WELL NO. 58512

IDENTIFICATION NUMBER 0

REVISED COORDINATES

Geologic Unit: _____ Use of Well

SECTION 001 TOWNSHIP 14S RANGE 09E

ELEV. 712 QUAD. NO. 64206C

Use of Well: M P A

INPUT BY: L/WATON DATE: 2-20-00

INSPECTED BY: _____ DATE: _____

REMARKS: _____

FOR MONITOR/PIEZO/RECOVERY WELLS ONLY

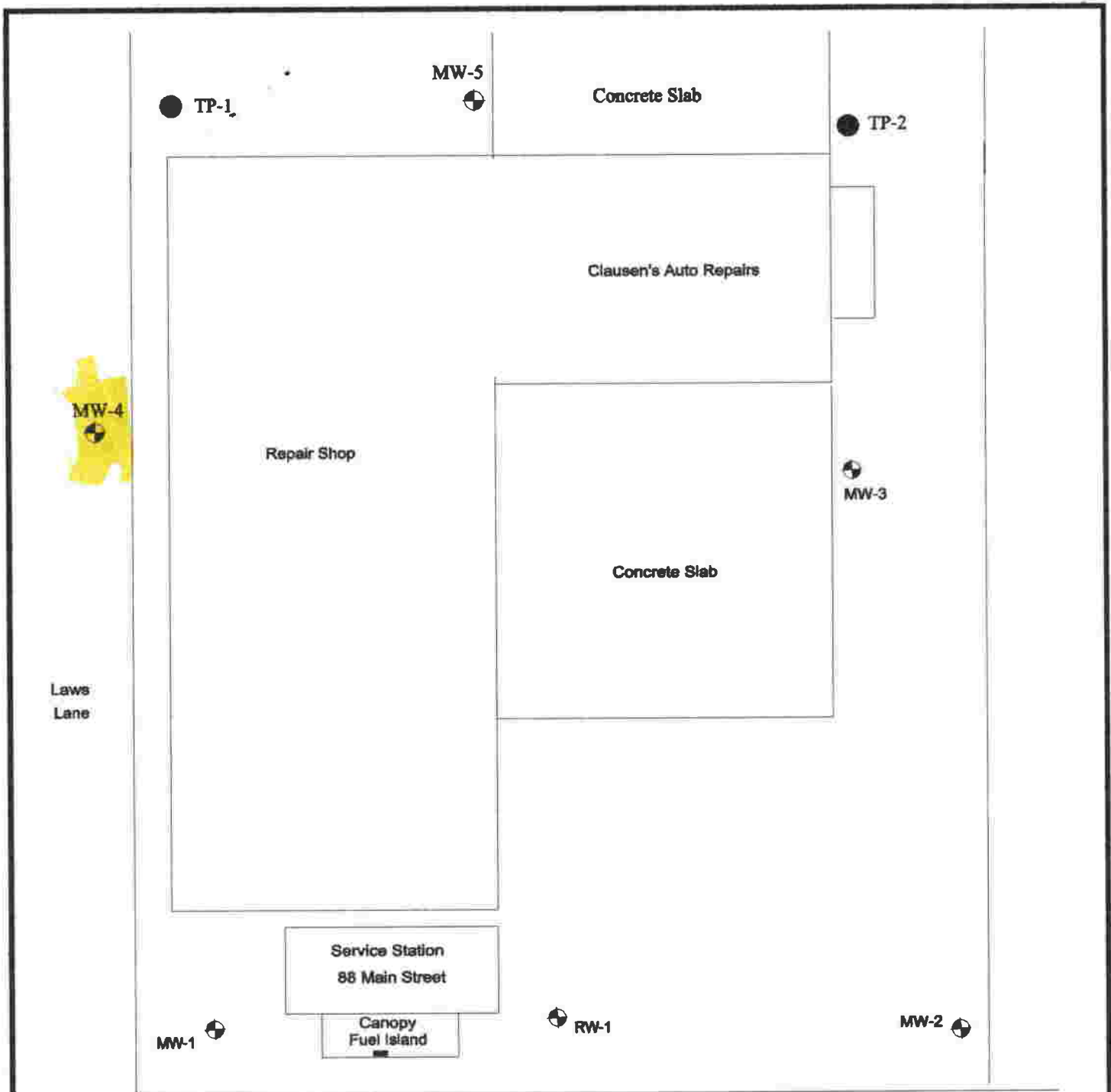
LATITUDE 29470 LONGITUDE 912947

SECTION 001 TOWNSHIP 14S RANGE 09E

ELEV. 712 QUAD. NO. 64206C

SITE ADDRESS: 88 MAIN STREET
Franklin, LA

RECEIVED MAR 02 2000



Explanation

- ⊕ Denotes Groundwater Well Location
- Temporary Piezometer Location

Highway 162



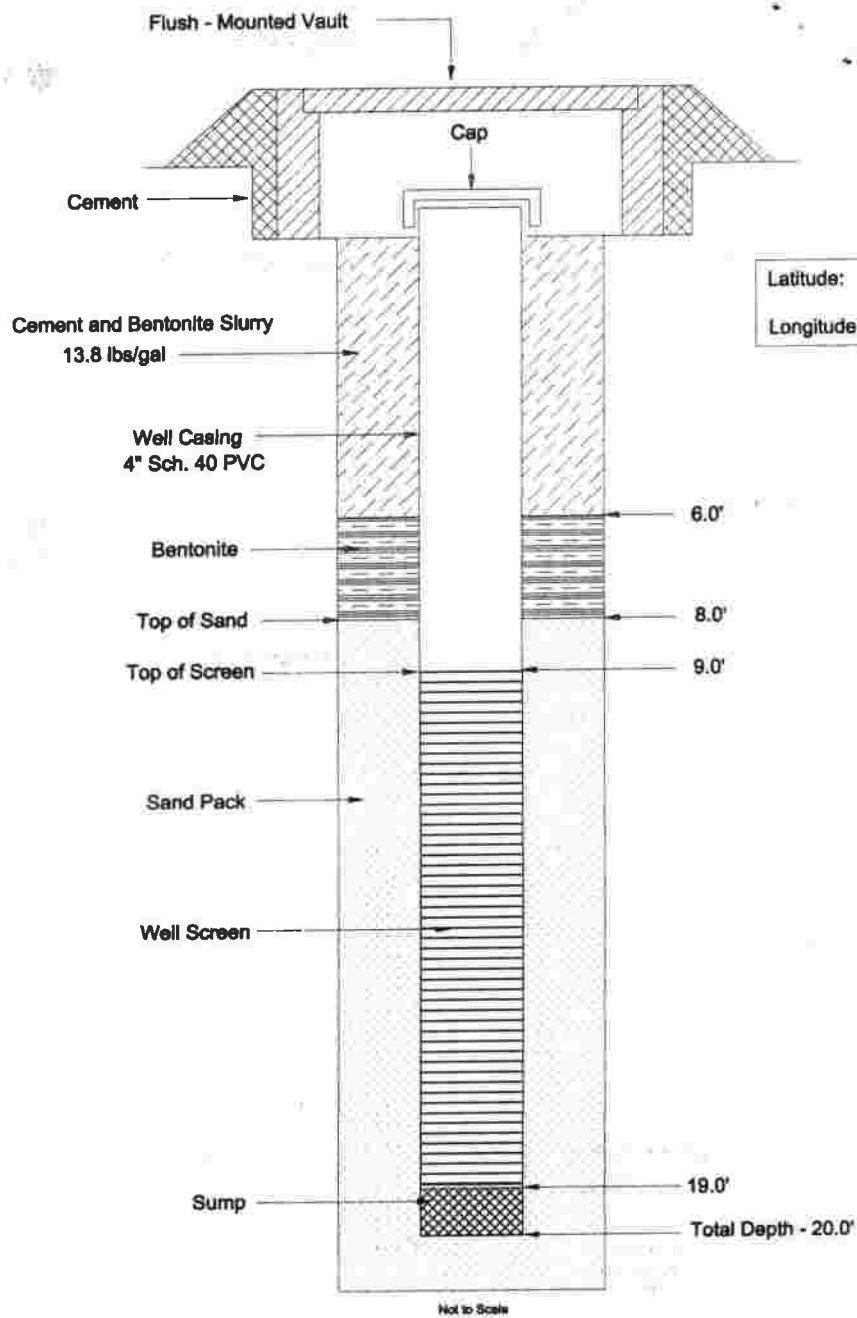
Scale: 1 inch = Approximately 15 feet



R.B. Laws Properties, LLC
 88 Main Street
 Franklin, Louisiana
Site Plan Map

Drawn By: lg	Figure: 1
Checked By:	Project No: 98594
Approved By:	File: spm

101-5851Z



R. B. Laws Properties, L.L.C.
 Monitor Well #4 Schematic
 Franklin, Louisiana
 January 18, 2000

Drawn By: RGH	Figure: 1
Checked By:	Project No: 98-594
Approved By:	File: MW-4.wellsch

PLEASE PRINT IN
INK OR TYPE
WHEN COMPLETING
THIS FORM

LOUISIANA DEPARTMENT OF TRANSPORTATION AND DEVELOPMENT
WATER RESOURCES SECTION
WATER WELL PLUGGING AND ABANDONMENT FORM (DOTD-GW-2)

MAIL ORIGINAL TO
Department of
Transportation and Development
Attn: Chief - Water Resources Section
P.O. BOX 94245
Baton Rouge, LA 70804-9245
(504) 379-1434

1. WELL OWNER: (if different from owner when drilled, note in item 5) _____

R.B. Laws Properties, L.L.C.

ADDRESS: 94 Lee St. / Franklin, LA 70538

OWNERS WELL NUMBER (if any) MW-5

2. LOCATION OF WELL: Parish: St. Mary, Well is Near, Franklin

Approximately 0.004 miles from intersection of Laws Lane
(Crossroads, Town, City, Railroad, Any Landmark, etc.)

AND MAIN STREET

(Please draw sketch on back of Original)

3. WELL INFO: Casing material PVC Diameter of casing 4 in.

Depth of well 18 ft., Date drilled 1/18/2000 by (give name

of water well contractor who installed well or hole): EDS Environmental Serv.

4. Describe in detail how well or hole was plugged: (materials used, amount of casing and/or screen removed, or left in hole, etc.) _____

The entire casing was removed from the annulus, was overfilled. The well annulus was then grouted using pipe using 13.4 1/2 gal sand/bentonite mixture to land surface.

5. REMARKS: See sketch on back

MPA

I certify that this work was done and completed in accordance with Rules and Regulations of the State on 12/13/01 ¹⁹²⁰⁰¹ by (name and no. of contractor) EDS Environmental Services WWC 448

Authorized Signature: [Signature] Date: 12/14/01

State 22 Parish 101 Local Well No. 58522 Identification Number 294700 0912947 02 OFFICE USE ONLY Section 068 Township 14S Range 09E Quad. No. 207D

RECEIVED DEC 28 2001



R.B. Linn Properties, LLC
66 Main Street
Franklin, Louisiana

Site Plan Map

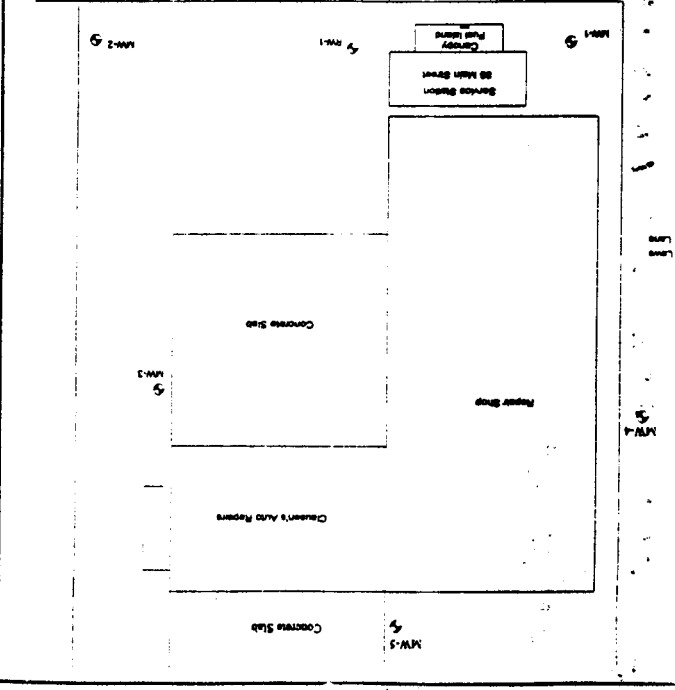
Project No.	16
Original No.	98004
Scale	1" = 15'

Scale: 1 inch = Approximately 15 feet



Exploration
Groundwater Well Location

Highway 182



**LOUISIANA DEPARTMENT OF TRANSPORTATION AND DEVELOPMENT
WATER RESOURCES SECTION
WATER WELL REGISTRATION SHORT FORM (DOTD-GW-1S)**

101-58527

PLEASE PRINT IN INK OR TYPE WHEN COMPLETING THIS FORM

1. USE OF WELL (Check Appropriate Box)
- DOMESTIC RIG SUPPLY MONITORING PIEZOMETER RECOVERY
- HEAT PUMP HOLE HEAT PUMP SUPPLY ABANDONED PILOT HOLE OTHER _____ (Please Specify)

2. WELL OWNER R. B. Laws, L.L.C PHONE (504) 898-3212

3. WELL OWNER'S ADDRESS 204 Ibria Street, Franklin, LA

4. OWNER'S WELL NUMBER OR NAME (if any) MU-5

5. DATE COMPLETED 1/18/00 DEPTH OF HOLE 18 FT. DEPTH OF WELL 18 FT.

6. STATIC WATER LEVEL 11 FT. BELOW GROUND SURFACE MEASURED ON 1/18/00 (Date)

7. CASING 4 IN. METAL PLASTIC OTHER LENGTH 8 FT.

8. SCREEN 4 IN. METAL PLASTIC OTHER SLOT SIZE 0.010" LENGTH 10 FT.

9. CEMENTED FROM 6 FT. TO GROUND SURFACE, USING PUMP DOWN METHOD OR GRAVITY METHOD

10. LOCATION OF WELL: PARISH St. Mary WELL IS NEAR in Franklin (Town or City)

APPROXIMATELY 0 MILES FROM intersection of Laws Lane and Highway 182 (Crossroads, Railroad, Any Landmark, etc.)

11. REMARKS: Sketch on back (Please draw sketch on back of Original)

12. DRILLER'S LOG (Description and color of cuttings, such as shale, sand, etc. in feet)

FROM	TO	DESCRIPTION	FROM	TO	DESCRIPTION
0	2	Fill material			
2	14	brown/gray silty clay			
14	18	gray/brown clamy silt.			

13. FOR HEAT PUMP ONLY: AVG. DEPTH _____ FT. NUMBER OF HOLES _____

14. ABANDONMENT INFORMATION: DOES THE NEW WELL REPLACE AN EXISTING WELL? YES NO

15. NAME OF PERSON WHO DRILLED THE WELL: Kent Richard

(REV 7/93)

DOTD'S COPY

EDI Environmental

Name of Water Well Contractor

LICENSE NUMBER WWC-448

Clayton Cant 2/24/00
Authorized Signature Date

MAIL ORIGINAL TO:

LOUISIANA DEPARTMENT OF
TRANSPORTATION AND DEVELOPMENT
ATTN: CHIEF - WATER RESOURCES SECTION
P.O. BOX 94245
BATON ROUGE, LA 70804-9245
(504) 379-1434

FOR OFFICE USE ONLY

PARISH WELL NO.

101 58527

IDENTIFICATION NUMBER

0

REVISED COORDINATES

Geologic Unit

Use of Well

M	-
M	PIA

SECTION TOWNSHIP RANGE

ELEV. QUAD. NO.

INPUT BY: WALTER DATE: 7-20-00

INSPECTED BY: _____ DATE: _____

REMARKS: _____

FOR MONITOR/PIEZO/RECOVERY WELLS ONLY

LATITUDE LONGITUDE

294706 53007 912940 54083 ⁰²

SECTION TOWNSHIP RANGE


001 145 09E

ELEV. QUAD. NO.

112 64 206C

SITE ADDRESS: 88 MAIN STREET
Franklin, LA

RECEIVED MAR 0 2 2000



Explanation

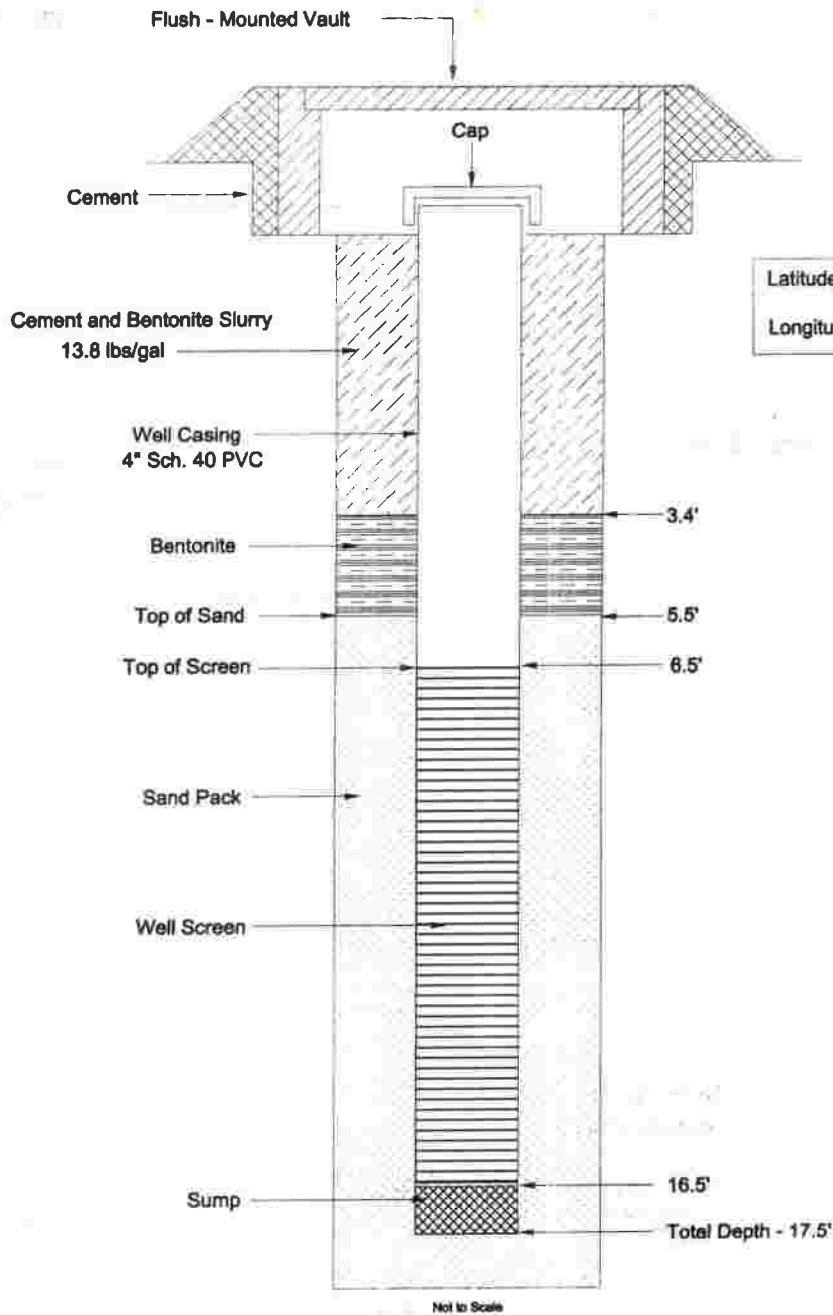
- ⊕ Denotes Groundwater Well Location
- Temporary Piezometer Location

Scale: 1 inch = Approximately 15 feet



	<p>R.B. Laws Properties, LLC 88 Main Street Franklin, Louisiana Site Plan Map</p>	<p>Drawn By:</p> <p style="text-align: center;">lg</p>	<p>Figure:</p> <p style="text-align: center;">1</p>
		<p>Checked By:</p>	<p>Project No:</p> <p style="text-align: center;">98694</p>
		<p>Approved By:</p>	<p>File:</p> <p style="text-align: center;">spm</p>

101-58527



R. B. Laws Properties, L.L.C.
Monitor Well #5 Schematic
Franklin, Louisiana
January 18, 2000

Drawn By:

RGH

Figure:

2

Checked By:

Project No:

98-594

Approved By:

File:

MW-5.wellsch

PLEASE PRINT IN
INK OR TYPE
WHEN COMPLETING
THIS FORM

LOUISIANA DEPARTMENT OF TRANSPORTATION AND DEVELOPMENT
WATER RESOURCES SECTION
WATER WELL PLUGGING AND ABANDONMENT FORM (DOTD-GW-2)

MAIL ORIGINAL TO
Department of
Transportation and Development
Attn: Chief - Water Resources Section
P.O. BOX 94245
Baton Rouge, LA 70804-9245
(225) 379-1434

1. WELL OWNER: (if different from owner when drilled, note in item 5) _____
• City of Franklin
ADDRESS: P. O. Box 567, Franklin, LA 70538
OWNERS WELL NUMBER (if any) MW-1

2. LOCATION OF WELL: Parish: St. Mary, Well is near, Franklin
Approximately 100 feet to the South of the Corner
(Crossroads, Town, City, Railroad, Any Landmark, etc.)
of First Street and Willow

(Please draw sketch on back of Original)

3. WELL INFO: Casing material PVC, Diameter of casing 4 in.,
Depth of well 15 ft., Date drilled 06-11-01 by (give name
of water well contractor who installed well or hole): KourCo Environmental

4. Describe in detail how well or hole was plugged: (materials used, amount of casing
and/or screen removed, or left in hole, etc.) Surface completion removed
and monitor well removed from borehole. Borehole was Tremie
Grouted using a 5% cement - Benonite mixture to the ground
surface. Surface completion area backfilled with new concrete
to grade.

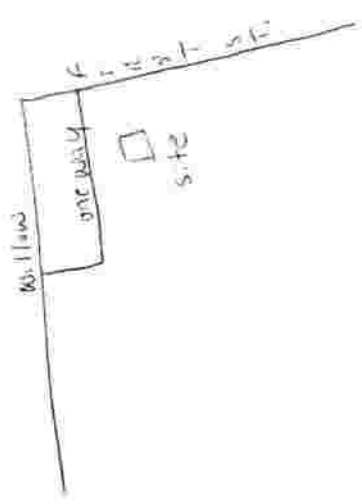
5. REMARKS: _____

M.P.H.

I certify that this work was done and completed in accordance with Rules and Regulations of
the State on August 6, 2003 by (name and no. of
contractor) KourCo Environmental Services, Inc. WWC- 522
Authorized Signature _____ Date: 8/19/03

State	Parish	Local Well No.	Identification Number	OFFICE USE ONLY	Section	Township	Range	Quad. No.
	101	-59302	2947260	913007 01	068	15S	09E	206C

↑
2



RECEIVED AUG 21 2003

**LOUISIANA DEPARTMENT OF TRANSPORTATION AND DEVELOPMENT
WATER RESOURCES SECTION
WATER WELL REGISTRATION SHORT FORM (DOTD-GW-1S)**

101-59307

PLEASE PRINT IN INK OR TYPE WHEN COMPLETING THIS FORM

1. USE OF WELL (Check Appropriate Box)
 DOMESTIC RIG SUPPLY MONITORING PIEZOMETER RECOVERY
 HEAT PUMP HOLE HEAT PUMP SUPPLY ABANDONED PILOT HOLE OTHER _____
(Please Specify)
2. WELL OWNER City of Franklin PHONE (337) 828-6322
3. WELL OWNER'S ADDRESS P. O. Box 567, Franklin, LA 70538
4. OWNER'S WELL NUMBER OR NAME (if any) MW-1
5. DATE COMPLETED 6/11/01 DEPTH OF HOLE 15 FT. DEPTH OF WELL 15 FT.
6. STATIC WATER LEVEL 2.45 FT. BELOW GROUND SURFACE MEASURED ON 6/12/01
(Date)
7. CASING 4 IN. METAL PLASTIC OTHER LENGTH 5 FT.
8. SCREEN 4 IN. METAL PLASTIC OTHER SLOT SIZE 0.010 LENGTH 10 FT.
9. CEMENTED FROM 3 FT. TO GROUND SURFACE, USING PUMP DOWN METHOD OR GRAVITY METHOD
10. LOCATION OF WELL: PARISH St. Mary WELL IS NEAR, Franklin
(Town or City)
 APPROXIMATELY 100 feet MILES FROM south of the corner of First Street and Willow
(Crossroads, Railroad, Any Landmark, etc.)

(Please draw sketch on back of Original)

11. REMARKS: Flush mount cover in parking lot

12. DRILLER'S LOG (Description and color of cuttings, such as shale, sand, etc. in feet)

FROM	TO	DESCRIPTION	FROM	TO	DESCRIPTION
0	4	Dark gray silty clay			
4	16	Olive gray silty clay			

13. FOR HEAT PUMP ONLY: AVG. DEPTH _____ FT. NUMBER OF HOLES _____
14. ABANDONMENT INFORMATION: DOES THE NEW WELL REPLACE AN EXISTING WELL? YES NO
15. NAME OF PERSON WHO DRILLED THE WELL: Lane LeMaire

(REV. 7/93)

DOTD'S COPY

KourCo Environmental Services, Inc.
 Name of Water Well Contractor
 LICENSE NUMBER WWC-522
John Keyh 6/20/01
 Authorized Signature Date

MAIL ORIGINAL TO:

**LOUISIANA DEPARTMENT OF
TRANSPORTATION AND DEVELOPMENT
ATTN.: CHIEF - WATER RESOURCES SECTION
P.O. BOX 94245
BATON ROUGE, LA 70804-9245
(225) 379-1434**

FOR OFFICE USE ONLY

PARISH 101 WELL NO. 59307

IDENTIFICATION NUMBER 0

REVISED COORDINATES

Geologic Unit: _____ Use of Well

SECTION 6 TOWNSHIP 15 RANGE S

ELEV. 15 QUAD. NO. 206C

INPUT BY: slj DATE: 6/25/01

INSPECTED BY: _____ DATE: _____

REMARKS: _____

FOR MONITOR/PIEZO/RECOVERY WELLS ONLY

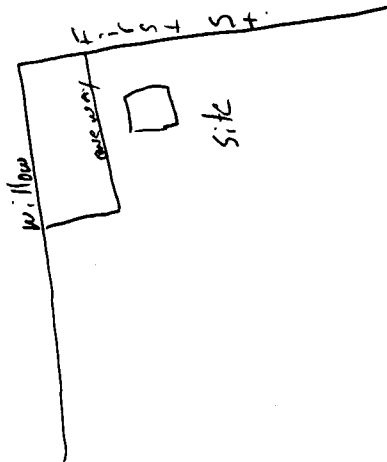
LATITUDE 294726 LONGITUDE 913007 01

SECTION 6 TOWNSHIP 15 RANGE E

ELEV. 15 QUAD. NO. 206C

SITE ADDRESS: City of Franklin Fire Department -00301
317 Willow
Franklin, LA 70538

↑
N



RECEIVED JUN 21 2001

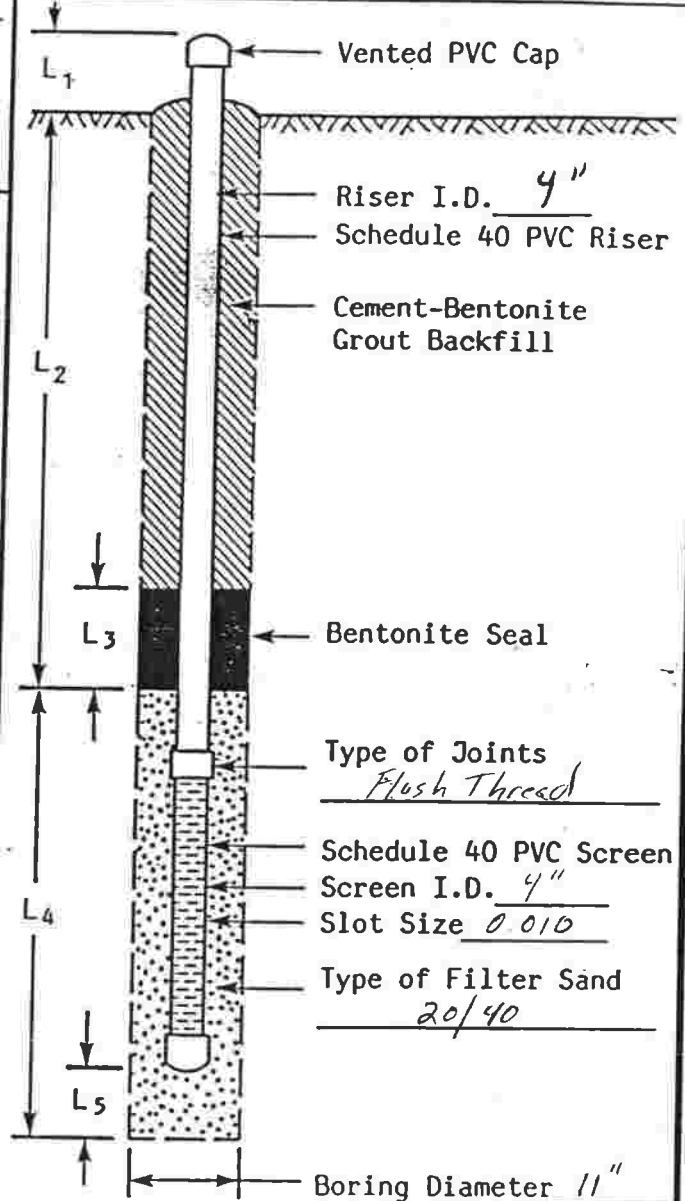
MONITORING WELL INSTALLATION REPORT

LOCATION : *Franklin Fire Dept*

LOG OF BORING NO.

LOG OF MONITORING WELL NO. *MW-1*

DEPTH, FT	SYMBOL	SAMPLES	MATERIAL DESCRIPTION
TOP OF RISER EL GROUND SURFACE EL			

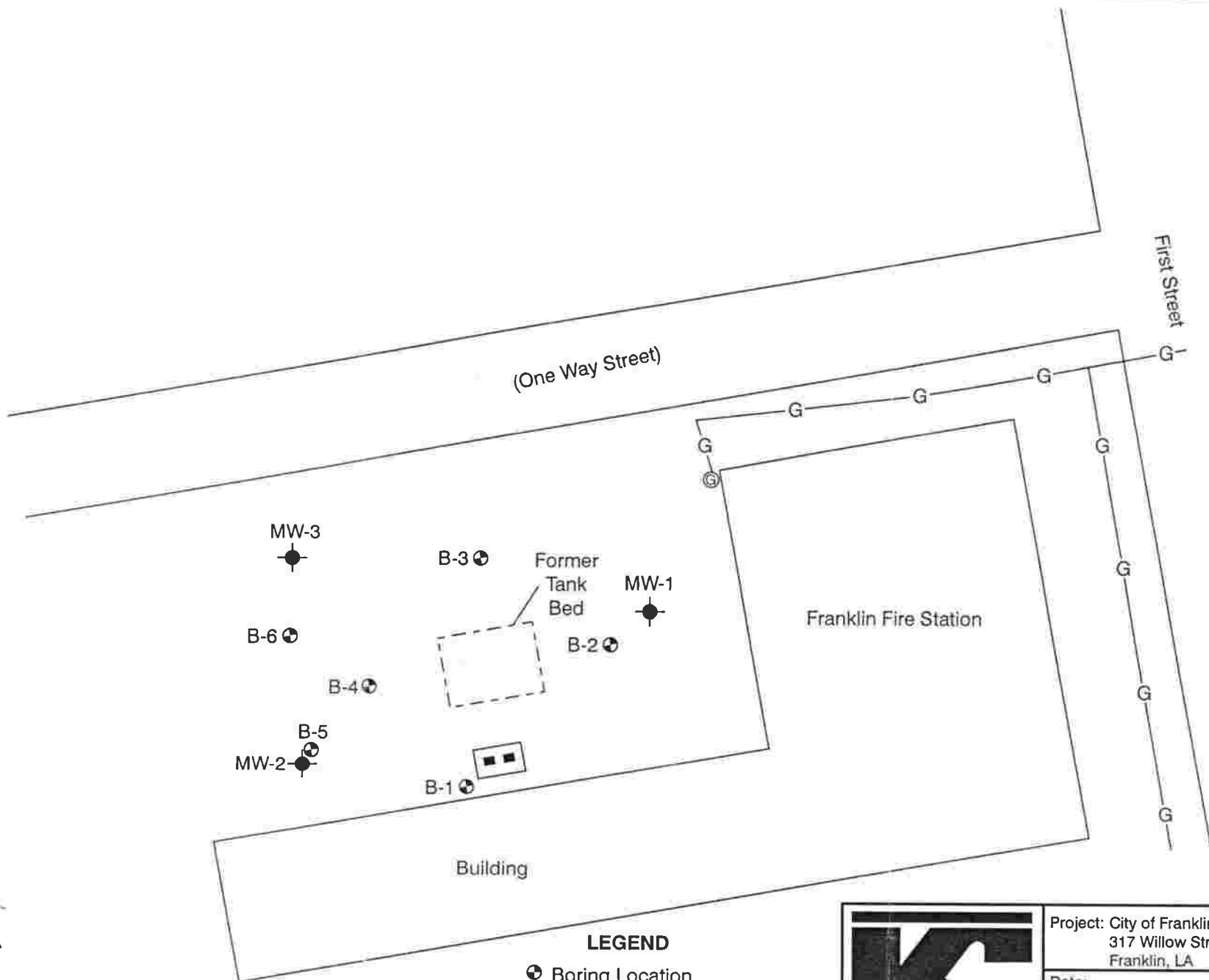


Installation Method : CME 45 HSA

PROJECT NO.: *00301-10*
 BORING COMPLETION DATE : *4-11-01*
 MONITORING WELL
 COMPLETION DATE : *6-11-01*
 WELL DEVELOPMENT DATE : *6-12-01*
 DEPTH TO WATER : *2.45*

CONSTRUCTION DATA

L₁ = *Below grade*
 L₂ = *4' (0-4)*
 L₃ = *1' (3-4)*
 L₄ = *11 (4-15)*
 L₅ = *0*



LEGEND

- ⊕ Boring Location
- ⊕ Monitor Well Location
- G— Gas Line
- ⊕ Gas Meter



Project: City of Franklin-Fire Department 317 Willow Street Franklin, LA		
Date: 06/18/01	Project No.: 00301-10	
Facility ID: 51-002142	Scale: 1"=30'	
Figure Title: Scaled Site Map with Location of Soil Boring and Monitor Well Locations		Figure No.: 1

PLEASE PRINT IN
INK OR TYPE
WHEN COMPLETING
THIS FORM

LOUISIANA DEPARTMENT OF TRANSPORTATION AND DEVELOPMENT
WATER RESOURCES SECTION
WATER WELL PLUGGING AND ABANDONMENT FORM (DOTD-GW-2)

MAIL ORIGINAL TO
Department of
Transportation and Development
Attn: Chief - Water Resources Section
P.O. BOX 94245
Baton Rouge, LA 70804-9245
(225) 379-1434

1. WELL OWNER: (if different from owner when drilled, note in item 5) _____
City of Franklin
ADDRESS: P. O. Box 567, Franklin, LA 70538
OWNERS WELL NUMBER (if any) MW-2

2. LOCATION OF WELL: Parish: St. Mary, Well is near, Franklin
Approximately 100 feet to the South of the Corner
(Crossroads, Town, City, Railroad, Any Landmark, etc.)
of First Street and Willow

(Please draw sketch on back of Original)

3. WELL INFO: Casing material PVC, Diameter of casing 4 in.,
Depth of well 15 ft., Date drilled 06-11-01 by (give name
of water well contractor who installed well or hole): KourCo Environmental

4. Describe in detail how well or hole was plugged: (materials used, amount of casing
and/or screen removed, or left in hole, etc.) Surface completion removed
and monitor well removed from borehole. Borehole was Tremie
Grouted using a 5% cement - Benonite mixture to the ground
surface. Surface completion area backfilled with new concrete
to grade.

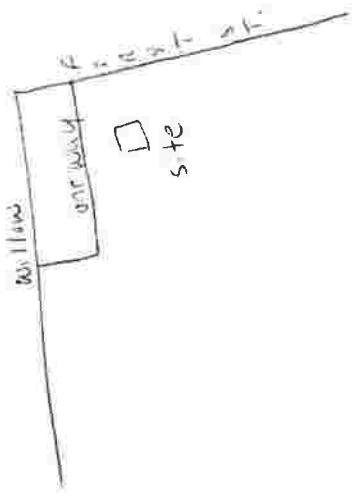
5. REMARKS: _____

M P A

I certify that this work was done and completed in accordance with Rules and Regulations of
the State on August 6, 200 3 by (name and no. of
contractor) KourCo Environmental Services, Inc. WWC- 522
Authorized Signature _____ Date: 8/19/03

State	Parish	Local Well No.	Identification Number	OFFICE USE ONLY	Section	Township	Range	Quad. No.
	101	-5931Z	2947260913007	02	068	15S	09E	206C

↖ 2



RECEIVED AUG 21 2003

**LOUISIANA DEPARTMENT OF TRANSPORTATION AND DEVELOPMENT
WATER RESOURCES SECTION
WATER WELL REGISTRATION SHORT FORM (DOTD-GW-1S)**

101-59317

PLEASE PRINT IN INK OR TYPE WHEN COMPLETING THIS FORM

1. USE OF WELL (Check Appropriate Box)
 DOMESTIC RIG SUPPLY MONITORING PIEZOMETER RECOVERY
 HEAT PUMP HOLE HEAT PUMP SUPPLY ABANDONED PILOT HOLE OTHER _____ (Please Specify)
2. WELL OWNER City of Franklin PHONE (337) 828-6322
3. WELL OWNER'S ADDRESS P. O. Box 567, Franklin, LA 70538
4. OWNER'S WELL NUMBER OR NAME (if any) MW-2
5. DATE COMPLETED 6/11/01 DEPTH OF HOLE 15 FT. DEPTH OF WELL 15 FT.
6. STATIC WATER LEVEL 2.81 FT. BELOW GROUND SURFACE MEASURED ON 6/12/01 (Date)
7. CASING 4 IN. METAL PLASTIC OTHER LENGTH 5 FT.
8. SCREEN 4 IN. METAL PLASTIC OTHER SLOT SIZE 0.010 LENGTH 10 FT.
9. CEMENTED FROM 3 FT. TO GROUND SURFACE, USING PUMP DOWN METHOD OR GRAVITY METHOD
10. LOCATION OF WELL: PARISH St. Mary WELL IS NEAR, Franklin (Town or City)
 APPROXIMATELY 100 feet ~~MILES FROM~~ south of the corner of First Street and Willow (Crossroads, Railroad, Any Landmark, etc.)

(Please draw sketch on back of Original)

11. REMARKS: Flush mount cover in parking lot

12. DRILLER'S LOG (Description and color of cuttings, such as shale, sand, etc. in feet)

FROM	TO	DESCRIPTION	FROM	TO	DESCRIPTION
0	4	Dark gray silty clay			
4	16	Olive-gray silty clay			

13. FOR HEAT PUMP ONLY: AVG. DEPTH _____ FT. NUMBER OF HOLES _____
14. ABANDONMENT INFORMATION: DOES THE NEW WELL REPLACE AN EXISTING WELL? YES NO
15. NAME OF PERSON WHO DRILLED THE WELL: Lane LeMaire

(REV. 7/03)

DOTD'S COPY

KourCo Environmental Services, Inc.

Name of Water Well Contractor

LICENSE NUMBER WWC-522

John Kugh
Authorized Signature

6/20/01
Date

MAIL ORIGINAL TO:

LOUISIANA DEPARTMENT OF TRANSPORTATION AND DEVELOPMENT
 ATTN.: CHIEF - WATER RESOURCES SECTION
 P.O. BOX 94245
 BATON ROUGE, LA 70804-9245
 (225) 379-1434

FOR OFFICE USE ONLY

PARISH 101 WELL NO. 59317

IDENTIFICATION NUMBER 0

REVISED COORDINATES

Geologic Unit _____ Use of Well

SECTION 68 TOWNSHIP 15S RANGE 9E

ELEV. 15 QUAD. NO. 206C

INPUT BY: JK DATE: 6/25/01

INSPECTED BY: _____ DATE: _____

REMARKS: _____

FOR MONITOR/PIEZO/RECOVERY WELLS ONLY

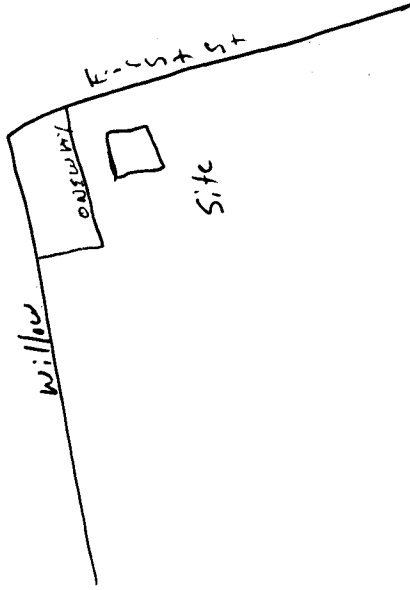
LATITUDE 294726 LONGITUDE 913007 02

SECTION 68 TOWNSHIP 15S RANGE 9E

ELEV. 15 QUAD. NO. 206C

SITE ADDRESS: City of Franklin Fire Dept. - 00301
317 Willow
Franklin, LA 70538

↑
2



RECEIVED JUN 21 2004

PLEASE PRINT IN
INK OR TYPE
WHEN COMPLETING
THIS FORM

LOUISIANA DEPARTMENT OF TRANSPORTATION AND DEVELOPMENT
WATER RESOURCES SECTION
WATER WELL PLUGGING AND ABANDONMENT FORM (DOTD-GW-2)

MAIL ORIGINAL TO
Department of
Transportation and Development
Attn: Chief - Water Resources Section
P.O. BOX 94245
Baton Rouge, LA 70804-9245
(225) 379-1434

1. WELL OWNER: (if different from owner when drilled, note in item 5) _____
City of Franklin
ADDRESS: P. O. Box 567, Franklin, LA 70538
OWNERS WELL NUMBER (if any) MW-3

2. LOCATION OF WELL: Parish: St. Mary, Well is near, Franklin
Approximately 100 feet to the South of the Corner
(Crossroads, Town, City, Railroad, Any Landmark, etc.)
of First Street and Willow

(Please draw sketch on back of Original)

3. WELL INFO: Casing material PVC, Diameter of casing 4 in.,
Depth of well 15 ft., Date drilled 06-11-01 by (give name
of water well contractor who installed well or hole): KourCo Environmental

4. Describe in detail how well or hole was plugged: (materials used, amount of casing
and/or screen removed, or left in hole, etc.) Surface completion removed
and monitor well removed from borehole. Borehole was Tremie
Grouted using a 5% cement - Benonite mixture to the ground
surface. Surface completion area backfilled with new concrete
to grade.

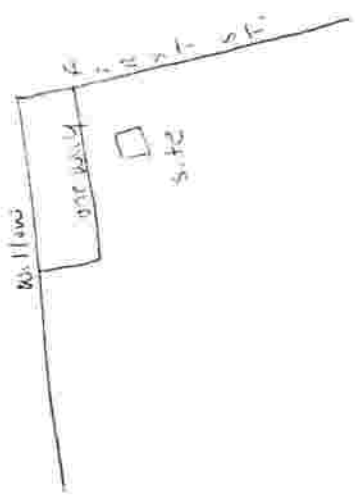
5. REMARKS: _____

MPA

I certify that this work was done and completed in accordance with Rules and Regulations of
the State on August 6, 2003 by (name and no. of
contractor) KourCo Environmental Services, Inc. WWC- 522
Authorized Signature _____ Date: 8/19/03

State	Parish	Local Well No.	Identification Number	OFFICE USE ONLY	Section	Township	Range	Quad. No.	
	101	-59327	2947260	913007	03	048	155	09E	206C

↖ 2



RECEIVED AUG 21 2003

**LOUISIANA DEPARTMENT OF TRANSPORTATION AND DEVELOPMENT
WATER RESOURCES SECTION
WATER WELL REGISTRATION SHORT FORM (DOTD-GW-1S)**

101-59327

PLEASE PRINT IN INK OR TYPE WHEN COMPLETING THIS FORM

1. USE OF WELL (Check Appropriate Box)
 DOMESTIC RIG SUPPLY MONITORING PIEZOMETER RECOVERY
 HEAT PUMP HOLE HEAT PUMP SUPPLY ABANDONED PILOT HOLE OTHER _____
(Please Specify)

2. WELL OWNER City of Franklin PHONE (337) 828-6322

3. WELL OWNER'S ADDRESS P. O. Box 567, Franklin, LA 70538

4. OWNER'S WELL NUMBER OR NAME (if any) MW-3

5. DATE COMPLETED 6/11/01 DEPTH OF HOLE 15 FT. DEPTH OF WELL 15 FT.

6. STATIC WATER LEVEL 2.56 FT. BELOW GROUND SURFACE MEASURED ON 6/12/01
(Date)

7. CASING 4 IN. METAL PLASTIC OTHER LENGTH 5 FT.

8. SCREEN 4 IN. METAL PLASTIC OTHER SLOT SIZE 0.010 LENGTH 10 FT.

9. CEMENTED FROM 3 FT. TO GROUND SURFACE, USING PUMP DOWN METHOD OR GRAVITY METHOD

10. LOCATION OF WELL: PARISH St. Mary WELL IS NEAR Franklin
(Town or City)
 APPROXIMATELY 100 feet MILES FROM south of the corner of First Street and Willow
(Crossroads, Railroad, Any Landmark, etc.)

(Please draw sketch on back of Original)

11. REMARKS: Flush mount cover in parking lot

12. DRILLER'S LOG (Description and color of cuttings, such as shale, sand, etc. in feet)

FROM	TO	DESCRIPTION	FROM	TO	DESCRIPTION
0	4	Dark gray silty clay			
4	16	Olive-gray silty clay			

13. FOR HEAT PUMP ONLY: AVG. DEPTH _____ FT. NUMBER OF HOLES _____

14. ABANDONMENT INFORMATION: DOES THE NEW WELL REPLACE AN EXISTING WELL? YES NO

15. NAME OF PERSON WHO DRILLED THE WELL: Lane LeMaire

KourCo Environmental Services, Inc.
 Name of Water Well Contractor
 LICENSE NUMBER WWC-522
John Kesh 6/20/01
 Authorized Signature Date

MAIL ORIGINAL TO:
 LOUISIANA DEPARTMENT OF
 TRANSPORTATION AND DEVELOPMENT
 ATTN.: CHIEF - WATER RESOURCES SECTION
 P.O. BOX 94245
 BATON ROUGE, LA 70804-9245
 (225) 379-1434

FOR OFFICE USE ONLY

PARISH 101 WELL NO. 59327

IDENTIFICATION NUMBER
 _____ 0 _____

REVISED COORDINATES

Geologic Unit _____ Use of Well

SECTION 68 TOWNSHIP 15S RANGE 9E

ELEV. _____ QUAD. NO. 206C

INPUT BY: fy DATE: 6/25/01

INSPECTED BY: _____ DATE: _____

REMARKS: _____

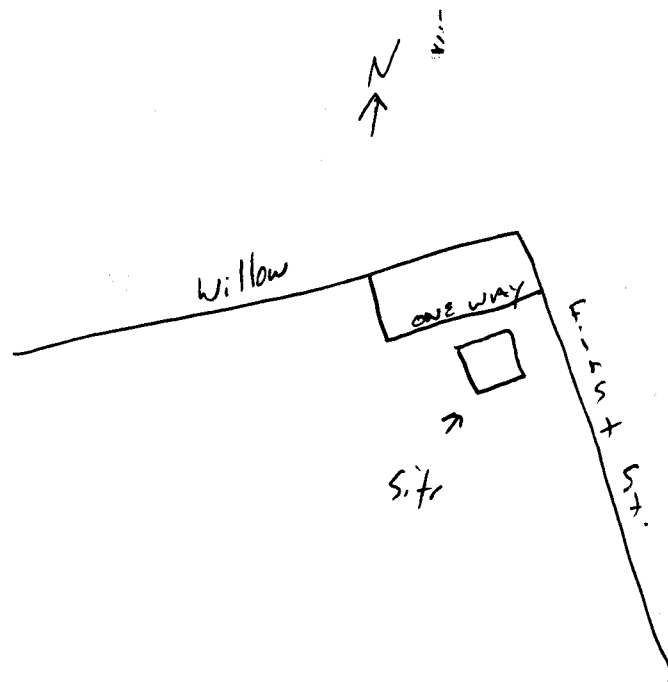
FOR MONITOR/PIEZO/RECOVERY WELLS ONLY

LATITUDE 294726 LONGITUDE 913007 03

SECTION 68 TOWNSHIP 15S RANGE 9E

ELEV. _____ QUAD. NO. 206C

SITE ADDRESS: City of Franklin Fire Dept. - 00301
317 Willow
Franklin, LA 70538



RECEIVED JUN 21 2001

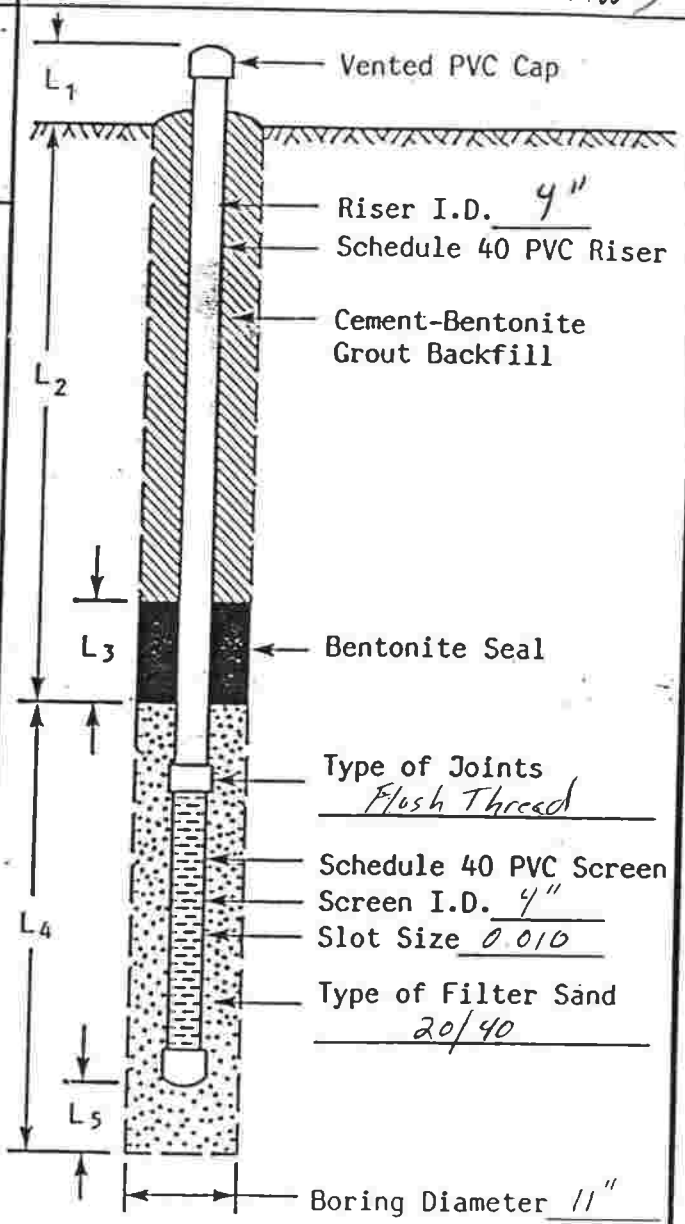
MONITORING WELL INSTALLATION REPORT

LOCATION : *Franklin Fire Dept*

LOG OF BORING NO.

LOG OF MONITORING WELL NO. *MW-3*

DEPTH, FT	SYMBOL	SAMPLES	MATERIAL DESCRIPTION
			TOP OF RISER EL GROUND SURFACE EL



Installation Method : EME 45 HSA

PROJECT NO.: *00301-10*
 BORING COMPLETION DATE : *4-11-01*
 MONITORING WELL
 COMPLETION DATE : *6-11-01*
 WELL DEVELOPMENT DATE : *6-12-01*
 DEPTH TO WATER : *2.56*

CONSTRUCTION DATA

L₁ = *Below grade*
 L₂ = *4' (6-4)*
 L₃ = *1' (3-4)*
 L₄ = *11' (4-15)*
 L₅ = *0*

101-5977z

LOUISIANA DEPARTMENT OF TRANSPORTATION AND DEVELOPMENT
WATER RESOURCES SECTION
WATER WELL REGISTRATION SHORT FORM (DOTD-GW-1S)

PLEASE PRINT IN INK OR TYPE WHEN COMPLETING THIS FORM

1. USE OF WELL (Check Appropriate Box)
- DOMESTIC RIG SUPPLY MONITORING PIEZOMETER RECOVERY
- HEAT PUMP HOLE HEAT PUMP SUPPLY ABANDONED PILOT HOLE OTHER _____
- (Please Specify)

2. WELL OWNER Berwick Bay Oil Company (Friends #5) PHONE (985) 384-1610

3. WELL OWNER'S ADDRESS P. O. Box 2708, Morgan City, LA 70381

4. OWNER'S WELL NUMBER OR NAME (if any) RW-1

5. DATE COMPLETED June 13, 2002 DEPTH OF HOLE 16 FT. DEPTH OF WELL 15 FT.

6. STATIC WATER LEVEL 3.63 FT. BELOW GROUND SURFACE MEASURED ON June 14, 2002
(Date)

7. CASING 4 IN METAL PLASTIC OTHER LENGTH 2.5 FT.

8. SCREEN 4 IN METAL PLASTIC OTHER SLOT SIZE 0.010 LENGTH 12.5 FT.

9. CEMENTED FROM 1.5 FT. TO GROUND SURFACE, USING PUMP DOWN METHOD OR GRAVITY METHOD

10. LOCATION OF WELL: PARISH St. Mary WELL IS NEAR, Franklin
(Town or City)

on the corner of Main Street and Hanson

(Crossroads, Railroad, Any Landmark, etc.)

(Please draw sketch on back of Original)

11. REMARKS: Flush Mount Cover in Parking Lot

12. DRILLER'S LOG (Description and color of cuttings, such as shale, sand, etc. in feet)

FROM	TO	DESCRIPTION	FROM	TO	DESCRIPTION
0	11	Dark gray silty clay			
11	15	Light gray silty clay			

13. FOR HEAT PUMP ONLY: AVG. DEPTH N/A FT. NUMBER OF HOLES _____

14. ABANDONMENT INFORMATION: DOES THE NEW WELL REPLACE AN EXISTING WELL? YES NO

15. NAME OF PERSON WHO DRILLED THE WELL: Lane LeMaire

KourCo Environmental Services, Inc.

Name of Water Well Contractor

LICENSE NUMBER WWC - 522

[Signature]
Authorized Signature

7/16/02
Date

MAIL ORIGINAL TO:
LOUISIANA DEPARTMENT OF
TRANSPORTATION AND DEVELOPMENT
ATTN: CHIEF - WATER RESOURCES SECTION
P.O. BOX 94245
BATON ROUGE, LA 70804-9245
(225) 379-1434

FOR OFFICE USE ONLY

PARISH WELL NO

101 -5977z

IDENTIFICATION NUMBER

0

REVISED COORDINATES

Geologic Unit

Use of Well

R - -

SECTION

TOWNSHIP

RANGE

ELEV.

QUAD. NO.

INPUT BY: *[Signature]*

DATE: 7/25/02

INSPECTED BY:

DATE:

REMARKS:

FOR MONITOR/PIEZO/RECOVERY WELLS ONLY

LATITUDE

LONGITUDE

294753

913005 01

SECTION

TOWNSHIP

RANGE

2

14S

10E

ELEV.

QUAD. NO.

15

207D

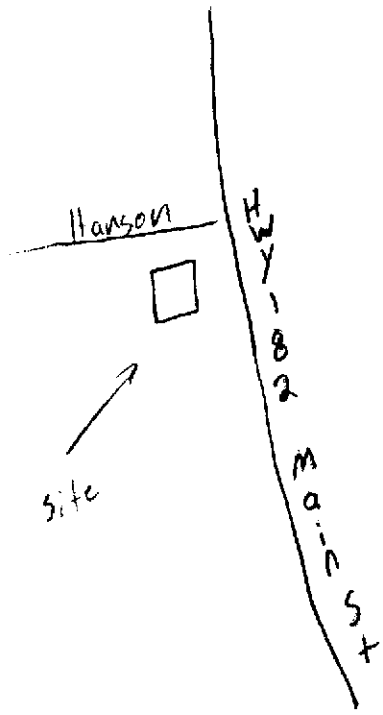
SITE ADDRESS: 1015 Main Street

(Friends #5)

Franklin, LA 70538

(KourCo 02361-00)

RECEIVED JUL 17 2002





MONITORING WELL INSTALLATION REPORT

Project: *Friends Convenience Store #5*
1015 Main Street Hwy 182
Franklin LA. 70538

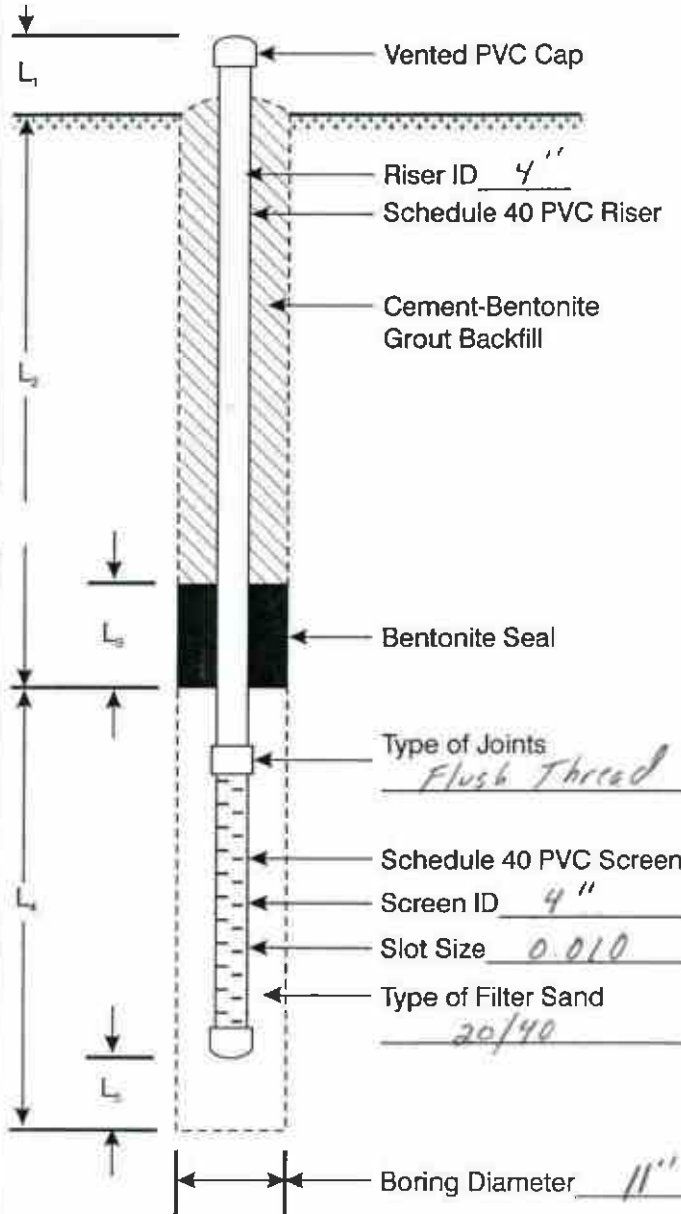
MW Completion Date:

Project No.: *02360-00*

Depth to Water: *3.63*

Monitor Well ID: *RW-1*

Total Depth of Well : *15.00*



NOTES:

Type of Joints
Flush Thread

Schedule 40 PVC Screen

Screen ID *4"*

Slot Size *0.010*

Type of Filter Sand
20/40

Boring Diameter *11"*

INSTALLATION METHOD:


CM2 45 HSA

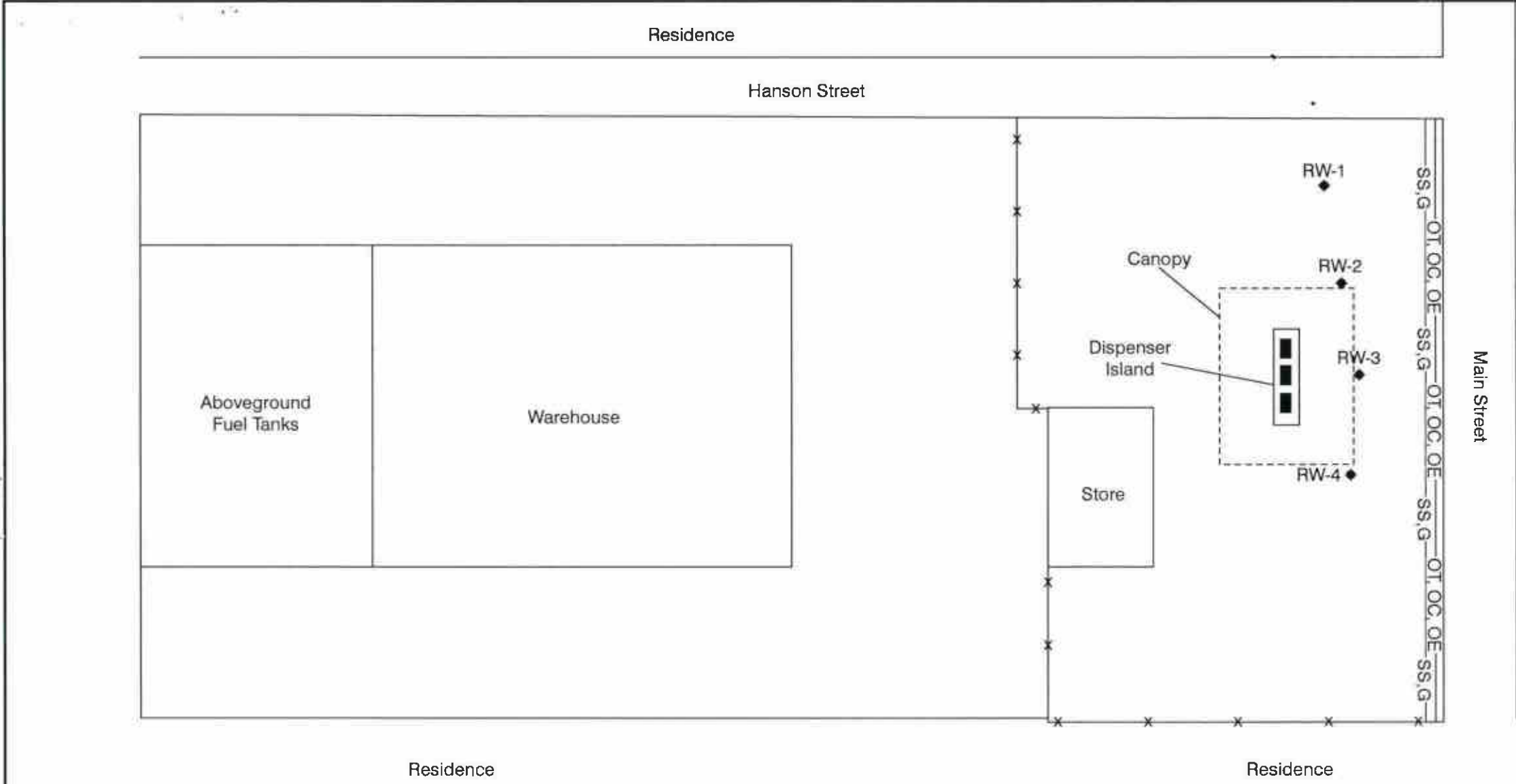
CONSTRUCTION DATA:

$L_1 = 0$
 $L_2 = 2 (0-2')$
 $L_3 = .5 (1.5-2')$
 $L_4 = 13 (2'-15')$
 $L_5 = 0$

101-5977Z

101-5977Z





Commercial

Legend

- ◆ Groundwater Recovery Well
- SS,G — Buried Sanitary Sewer and Natural Gas Lines
- OT, OC, OE — Overhead Telephone, Cable and Electrical Lines
- x — x — Fence



Project: Friends #5-Berwick Bay 1015 Main Street Franklin, LA	
Date: 06/27/02	Project No.: 02361-00
Facility ID:	Scale: 1"=20'
Figure Title: Scaled Site Map including Recovery Well Locations	Figure No.: 1

101-5978E

LOUISIANA DEPARTMENT OF TRANSPORTATION AND DEVELOPMENT
WATER RESOURCES SECTION
WATER WELL REGISTRATION SHORT FORM (DOTD-GW-1S)

PLEASE PRINT IN INK OR TYPE WHEN COMPLETING THIS FORM

1. USE OF WELL (Check Appropriate Box)
- DOMESTIC RIG SUPPLY MONITORING PIEZOMETER RECOVERY
- HEAT PUMP HOLE HEAT PUMP SUPPLY ABANDONED PILOT HOLE OTHER _____
- (Please Specify)

2. WELL OWNER Berwick Bay Oil Company (Friends #5) PHONE (985) 384-1610

3. WELL OWNER'S ADDRESS P. O. Box 2708, Morgan City, LA 70381

4. OWNER'S WELL NUMBER OR NAME (if any) RW-2

5. DATE COMPLETED June 13, 2002 DEPTH OF HOLE 16 FT. DEPTH OF WELL 15 FT.

6. STATIC WATER LEVEL 3.35 FT. BELOW GROUND SURFACE MEASURED ON June 14, 2002
(Date)

7. CASING 4 IN METAL PLASTIC OTHER LENGTH 2.5 FT

8. SCREEN 4 IN METAL PLASTIC OTHER SLOT SIZE 0.010 LENGTH 12.5 FT.

9. CEMENTED FROM 1.5 FT. TO GROUND SURFACE, USING PUMP DOWN METHOD OR GRAVITY METHOD

10. LOCATION OF WELL: PARISH St. Mary WELL IS NEAR, Franklin
(Town or City)

on the corner of Main Street and Hanson

(Crossroads, Railroad, Any Landmark, etc.)

(Please draw sketch on back of Original)

11. REMARKS: Flush Mount Cover in Parking Lot

12. DRILLER'S LOG (Description and color of cuttings, such as shale, sand, etc. in feet)

FROM	TO	DESCRIPTION	FROM	TO	DESCRIPTION
0	11	Dark gray silty clay			
11	15	Light gray silty clay			

13. FOR HEAT PUMP ONLY: AVG. DEPTH N/A FT. NUMBER OF HOLES _____

14. ABANDONMENT INFORMATION: DOES THE NEW WELL REPLACE AN EXISTING WELL? YES NO

15. NAME OF PERSON WHO DRILLED THE WELL: Lane LeMaire

KourCo Environmental Services, Inc.

Name of Water Well Contractor

LICENSE NUMBER WWC - 522

[Signature]
Authorized Signature

7/16/02
Date

MAIL ORIGINAL TO:
LOUISIANA DEPARTMENT OF
TRANSPORTATION AND DEVELOPMENT
ATTN: CHIEF - WATER RESOURCES SECTION
P.O. BOX 94245
BATON ROUGE, LA 70804-9245
(225) 379-1434

FOR OFFICE USE ONLY

PARISH WELL NO.

101 -5978E

IDENTIFICATION NUMBER

0

REVISED COORDINATES

Geologic Unit

Use of Well

R --

SECTION TOWNSHIP RANGE

ELEV. QUAD NO.

INPUT BY: *[Signature]*

DATE: 7/25/02

INSPECTED BY:

DATE:

REMARKS:

FOR MONITOR/PIEZO/RECOVERY WELLS ONLY

LATITUDE

LONGITUDE

294753

913005 02

SECTION

TOWNSHIP

RANGE

2

14S

10E

ELEV

QUAD NO

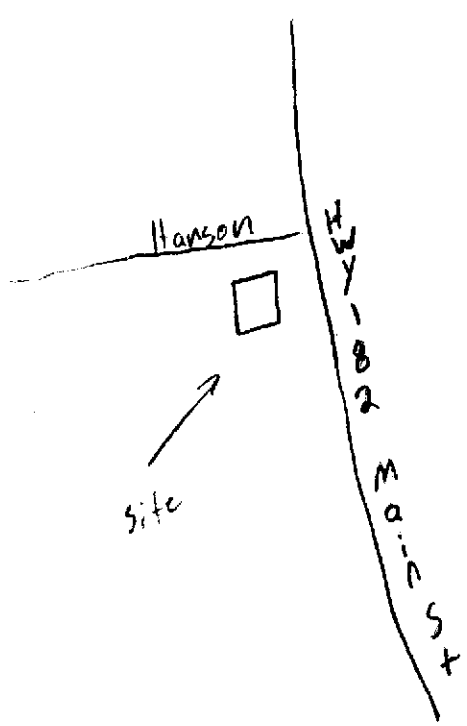
15

207D

SITE ADDRESS: 1015 Main Street (Friends #5)

Franklin, LA 70538 (KourCo 02361-00)

RECEIVED JUL 17 2002





MONITORING WELL INSTALLATION REPORT

Project: *Friends Convenience Store #5*
1015 Main Street Hwy 182
Franklin LA. 70538

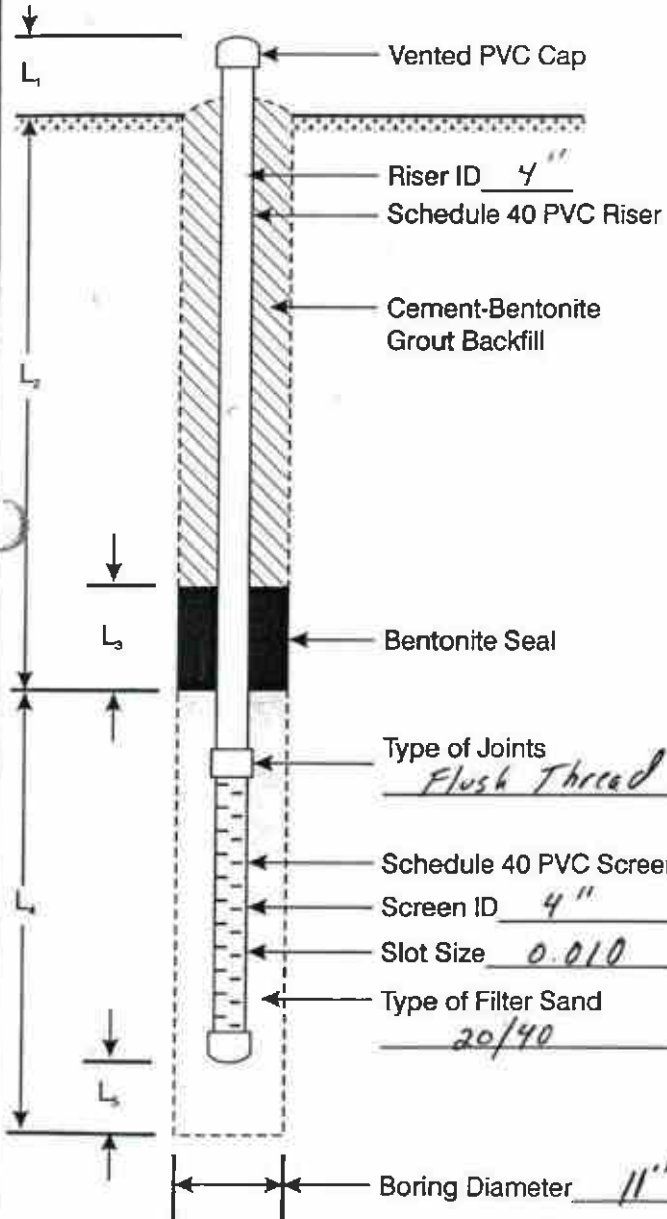
MW Completion Date:

Project No.: *00360-00*

Depth to Water: *3.35*

Monitor Well ID: *RW-2*

Total Depth of Well : *15.00*



NOTES:

INSTALLATION METHOD:

CME 45 HSA

CONSTRUCTION DATA:

$L_1 = 0$
 $L_2 = 2 \text{ (0'-2')}$
 $L_3 = .5 \text{ (1.5'-2')}$
 $L_4 = 13 \text{ (2'-15')}$
 $L_5 = 0$

101-59782

101-59782

101-5979Z

LOUISIANA DEPARTMENT OF TRANSPORTATION AND DEVELOPMENT
WATER RESOURCES SECTION
WATER WELL REGISTRATION SHORT FORM (DOTD-GW-1S)

PLEASE PRINT IN INK OR TYPE WHEN COMPLETING THIS FORM

1. USE OF WELL (Check Appropriate Box)
- DOMESTIC RIG SUPPLY MONITORING PIEZOMETER RECOVERY
- HEAT PUMP HOLE HEAT PUMP SUPPLY ABANDONED PILOT HOLE OTHER _____
- (Please Specify)

2. WELL OWNER Berwick Bay Oil Company (Friends #5) PHONE (985) 384-1610

3. WELL OWNER'S ADDRESS P. O. Box 2708, Morgan City, LA 70381

4. OWNER'S WELL NUMBER OR NAME (if any) RW-3

5. DATE COMPLETED June 13, 2002 DEPTH OF HOLE 16 FT. DEPTH OF WELL 15 FT.

6. STATIC WATER LEVEL 3.40 FT. BELOW GROUND SURFACE MEASURED ON June 14, 2002
(Date)

7. CASING 4 IN METAL PLASTIC OTHER LENGTH 2.5 FT

8. SCREEN 4 IN METAL PLASTIC OTHER SLOT SIZE 0.010 LENGTH 12.5 FT.

9. CEMENTED FROM 1.5 FT. TO GROUND SURFACE, USING PUMP DOWN METHOD OR GRAVITY METHOD

10. LOCATION OF WELL: PARISH St. Mary WELL IS NEAR, Franklin
(Town or City)
on the corner of Main Street and Hanson
(Crossroads, Railroad, Any Landmark, etc.)

(Please draw sketch on back of Original)

11. REMARKS: Flush Mount Cover in Parking Lot

12. DRILLER'S LOG (Description and color of cuttings, such as shale, sand, etc. in feet)

FROM	TO	DESCRIPTION	FROM	TO	DESCRIPTION
0	11	Dark gray silty clay			
11	15	Light gray silty clay			

13. FOR HEAT PUMP ONLY: AVG. DEPTH N/A FT. NUMBER OF HOLES _____

14. ABANDONMENT INFORMATION: DOES THE NEW WELL REPLACE AN EXISTING WELL? YES NO

15. NAME OF PERSON WHO DRILLED THE WELL: Lane LeMaire

KourCo Environmental Services, Inc.
Name of Water Well Contractor
LICENSE NUMBER WWC - 522
[Signature] 7/16/02
Authorized Signature Date

MAIL ORIGINAL TO:
LOUISIANA DEPARTMENT OF
TRANSPORTATION AND DEVELOPMENT
ATTN: CHIEF - WATER RESOURCES SECTION
P.O. BOX 94245
BATON ROUGE, LA 70804-9245
(225) 379-1434

FOR OFFICE USE ONLY

PARISH 101 WELL NO. -5979Z

IDENTIFICATION NUMBER 0

REVISED COORDINATES

Geologic Unit _____ Use of Well

SECTION 2 TOWNSHIP 14S RANGE 10E

ELEV. 15 QUAD NO. 207D

INPUT BY: [Signature] DATE: 7/25/02

INSPECTED BY: _____ DATE: _____

REMARKS: _____

FOR MONITOR/PIEZO/RECOVERY WELLS ONLY

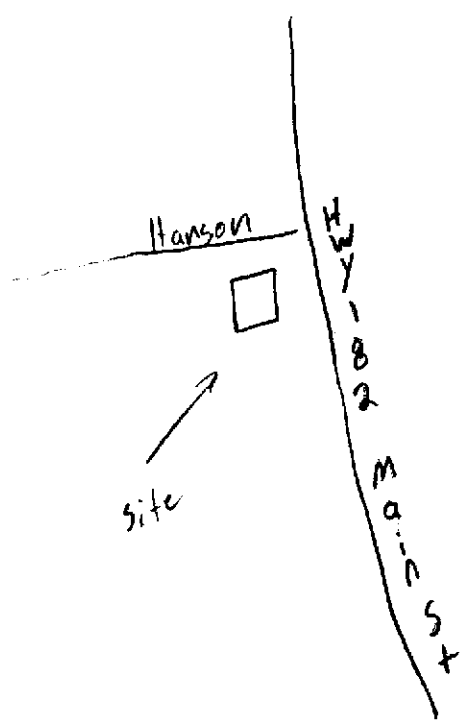
LATITUDE 294753 LONGITUDE 913005 03

SECTION 2 TOWNSHIP 14S RANGE 10E

ELEV. 15 QUAD NO. 207D

SITE ADDRESS: 1015 Main Street (Friends #5)
Franklin, LA 70538 (KourCo 02361-00)

RECEIVED JUL 17 2002



↑
N



MONITORING WELL INSTALLATION REPORT

Project: *Friends Convenience Store #5*
1015 Main Street HWY 182
Franklin LA. 70538

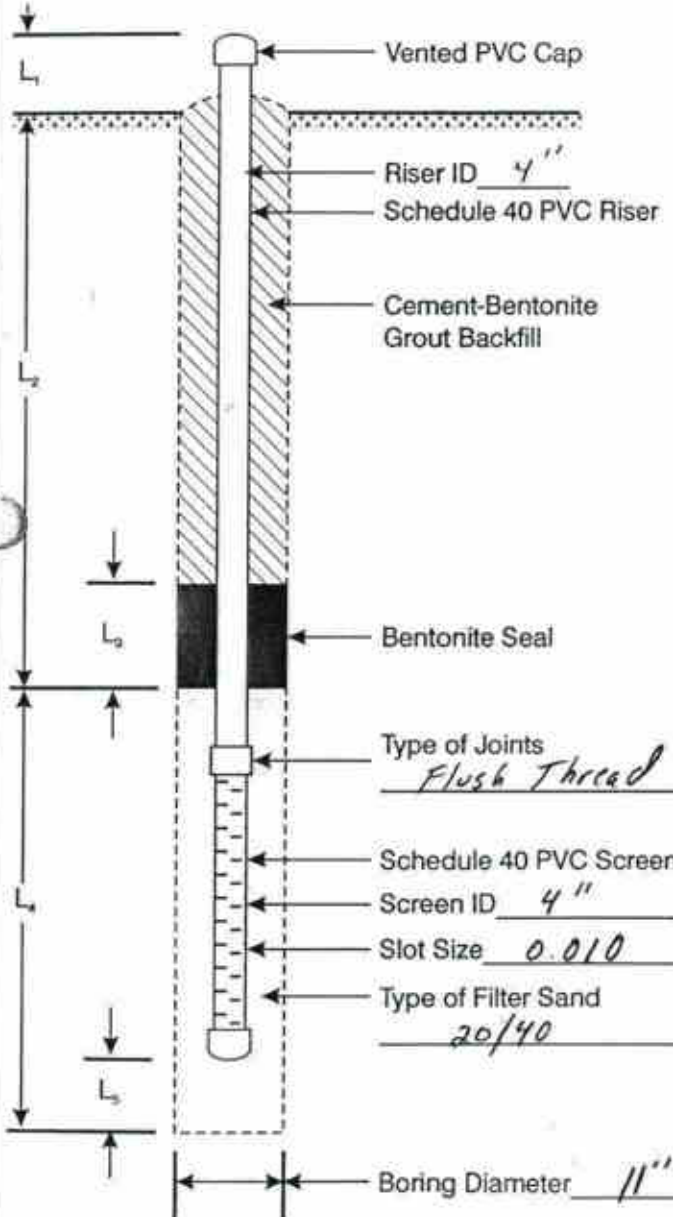
MW Completion Date:

Project No.: *02360-00*

Depth to Water: *3.40*

Monitor Well ID: *RW-3*

Total Depth of Well : *15.00*



NOTES:

INSTALLATION METHOD:

CME 45 HSA

CONSTRUCTION DATA:

L₁ = 0
L₂ = 2 (0'-2")
L₃ = .5 (1.5'-2")
L₄ = 13 (2'-15")
L₅ = 0

101-59797

101-59797

101-59807

LOUISIANA DEPARTMENT OF TRANSPORTATION AND DEVELOPMENT
WATER RESOURCES SECTION
WATER WELL REGISTRATION SHORT FORM (DOTD-GW-1S)

PLEASE PRINT IN INK OR TYPE WHEN COMPLETING THIS FORM

1. USE OF WELL (Check Appropriate Box)
- DOMESTIC RIG SUPPLY MONITORING PIEZOMETER RECOVERY
- HEAT PUMP HOLE HEAT PUMP SUPPLY ABANDONED PILOT HOLE OTHER _____
- (Please Specify)

2. WELL OWNER Berwick Bay Oil Company (Friends #5) PHONE (985) 384-1610

3. WELL OWNER'S ADDRESS P. O. Box 2708, Morgan City, LA 70381

4. OWNER'S WELL NUMBER OR NAME (if any) RW-4

5. DATE COMPLETED June 13, 2002 DEPTH OF HOLE 16 FT. DEPTH OF WELL 15 FT.

6. STATIC WATER LEVEL 2.51 FT. BELOW GROUND SURFACE MEASURED ON June 14, 2002
(Date)

7. CASING 4 IN METAL PLASTIC OTHER LENGTH 2.5 FT

8. SCREEN 4 IN METAL PLASTIC OTHER SLOT SIZE 0.010 LENGTH 12.5 FT.

9. CEMENTED FROM 1.5 FT. TO GROUND SURFACE, USING PUMP DOWN METHOD OR GRAVITY METHOD

10. LOCATION OF WELL: PARISH St. Mary WELL IS NEAR, Franklin
(Town or City)

on the corner of Main Street and Hanson

(Crossroads, Railroad, Any Landmark, etc.)

(Please draw sketch on back of Original)

11. REMARKS: Flush Mount Cover in Parking Lot

12. DRILLER'S LOG (Description and color of cuttings, such as shale, sand, etc. in feet)

FROM	TO	DESCRIPTION	FROM	TO	DESCRIPTION
0	11	Dark gray silty clay			
11	15	Light gray silty clay			

13. FOR HEAT PUMP ONLY: AVG. DEPTH N/A FT. NUMBER OF HOLES _____

14. ABANDONMENT INFORMATION: DOES THE NEW WELL REPLACE AN EXISTING WELL? YES NO

15. NAME OF PERSON WHO DRILLED THE WELL: Lane LeMaire

KourCo Environmental Services, Inc.

Name of Water Well Contractor

LICENSE NUMBER WWC - 522

John J. H.
Authorized Signature

7/16/02
Date

MAIL ORIGINAL TO:
LOUISIANA DEPARTMENT OF
TRANSPORTATION AND DEVELOPMENT
ATTN: CHIEF - WATER RESOURCES SECTION
P.O. BOX 94245
BATON ROUGE, LA 70804-9245
(225) 379-1434

FOR OFFICE USE ONLY

PARISH WELL NO

101 -59807

IDENTIFICATION NUMBER

0

REVISED COORDINATES

Geologic Unit

Use of Well

R -

SECTION TOWNSHIP RANGE

ELEV. QUAD. NO.

INPUT BY: *John J. H.*

DATE: 7/25/02

INSPECTED BY:

DATE:

REMARKS:

FOR MONITOR/PIEZO/RECOVERY WELLS ONLY

LATITUDE

294753

LONGITUDE

913005 04

SECTION

2

TOWNSHIP

14S

RANGE

10E

ELEV.

15

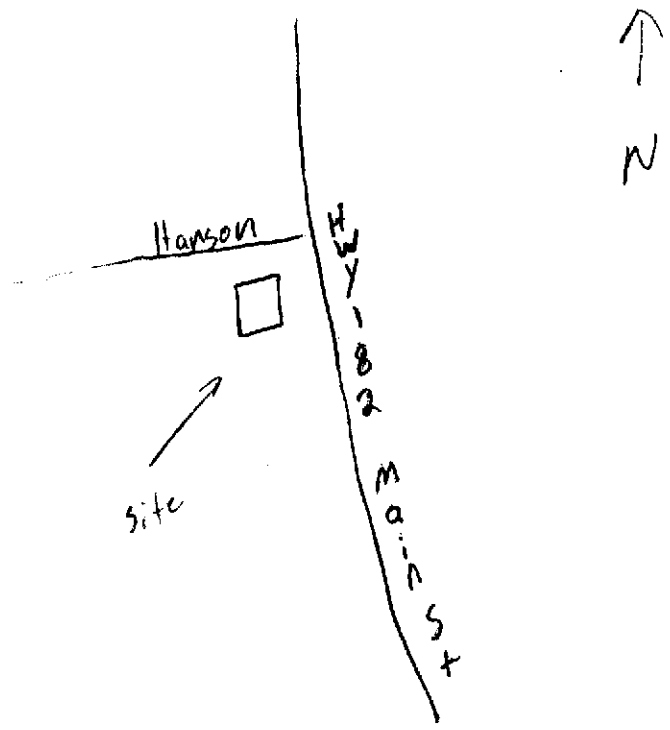
QUAD NO.


207D

SITE ADDRESS: 1015 Main Street (Friends #5)

Franklin, LA 70538 (KourCo 02361-00)

RECEIVED JUL 17 2002





KourCo
environmental services

MONITORING WELL INSTALLATION REPORT

Project: *Friends Convenience Store #5*
1015 Main Street HWY 182
Franklin LA. 70538

MW Completion Date:

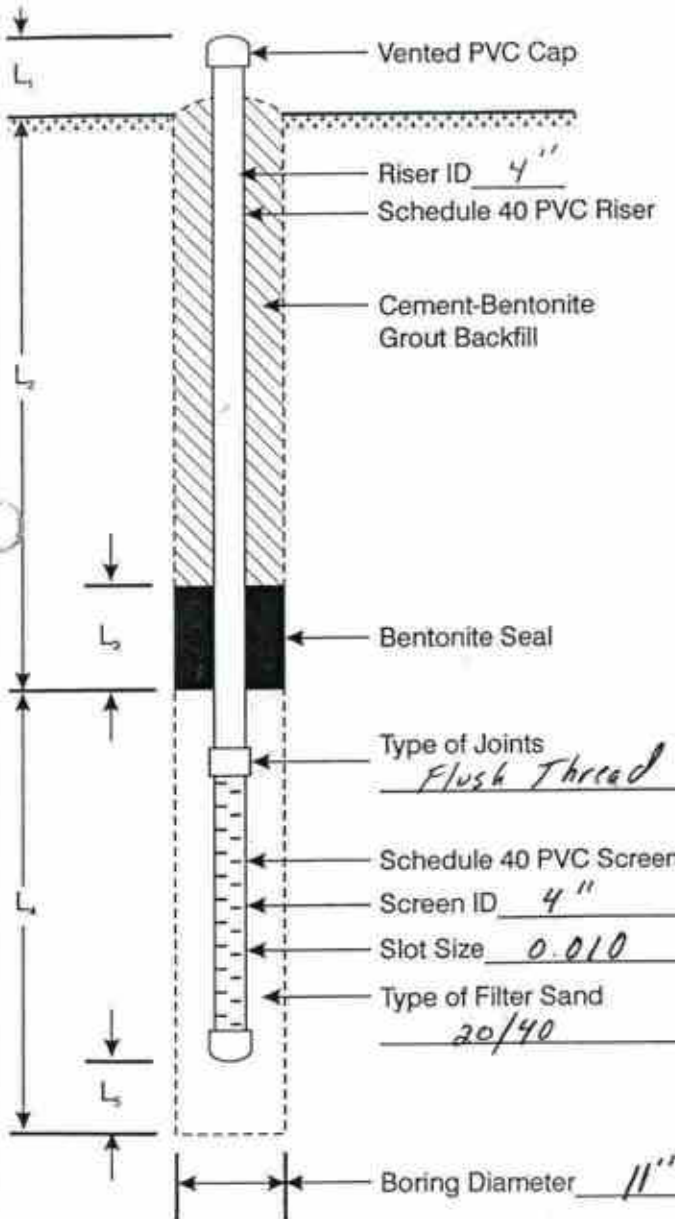
Project No.: *02360-00*

Depth to Water: *2.51*

Monitor Well ID: *RW-4*

Total Depth of Well : *15.00*

NOTES:



INSTALLATION METHOD:

CME 95 HSA

CONSTRUCTION DATA:

$L_1 = 0$
 $L_2 = 2 (0-2')$
 $L_3 = .5 (1.5-2')$
 $L_4 = 13 (2'-15')$
 $L_5 = 0$

101-59807

101-59807

PLEASE PRINT IN
INK OR TYPE
WHEN COMPLETING
THIS FORM

LOUISIANA DEPARTMENT OF TRANSPORTATION AND DEVELOPMENT
WATER RESOURCES SECTION
WATER WELL PLUGGING AND ABANDONMENT FORM (DOTD-GW-2)

Department of
Transportation and Development
Attn: Chief - Water Resources Section
P.O. BOX 94245
Baton Rouge, LA 70804-9245
(225) 379-1434

1. WELL OWNER: (if different from owner when drilled, note in item 5) _____

Hilcorp Energy Company

ADDRESS: P.O. Box 61229 Houston, TX 77208

OWNERS WELL NUMBER (if any) J. Lucia 9th #2 W C Kemper BT

AL No 2

2. LOCATION OF WELL: Parish: St. Mary, Well is near, Franklin

Approximately _____ miles from _____

(Crossroads, Town, City, Railroad, Any Landmark, etc.)

(Please draw sketch on back of Original)

3. WELL INFO: Casing material PVC, Diameter of casing 4 in.,

Depth of well 600 ft., Date drilled 04/09/10 by (give name

of water well contractor who installed well or hole): Guichard Operating Co.

4. Describe in detail how well or hole was plugged: (materials used, amount of casing and/or screen removed, or left in hole, etc.) _____

Recovered 126' of drop pipe & well head.

Circulated cement from 600 to 3'.

Used 30 sacks of cement + 8% gel.

5. REMARKS: Serial # 55748 - 91.50394096, 29.77039694

- 91-30-14.187, 29-46-13.4286

I certify that this work was done and completed in accordance with Rules and Regulations of the State on 05/20, 201 0 by (name and no. of

Contractor) Guichard Operating Company, Inc. WWC- 190

Authorized Signature [Signature] Date: 05/21/10

State	Parish	Local Well No.	Identification Number	OFFICE USE ONLY	Section	Township	Range	Quad No.
<u>22</u>	<u>101</u>	<u>-61832</u>	<u>2946130913014</u>	<u> </u>	<u>037</u>	<u>155</u>	<u>09E</u>	<u>207D</u>

DOTD'S COPY

elev. 5' 112CHCTU

Office of Conservation

SEP 07 2011

Environmental Division

OFFICE OF CONSERVATION

MAY 25 2010

ENVIRONMENTAL DIVISION

101-61832

LOUISIANA DEPARTMENT OF TRANSPORTATION AND DEVELOPMENT
WATER RESOURCES SECTION
WATER WELL REGISTRATION SHORT FORM (DOTD-GW-1S)

PLEASE PRINT IN INK OR TYPE WHEN COMPLETING THIS FORM

1. USE OF WELL (Check Appropriate Box)
- DOMESTIC RIG SUPPLY MONITORING PIEZOMETER RECOVERY
- HEAT PUMP HOLE HEAT PUMP SUPPLY ABANDONED PILOT HOLE OTHER _____
- (Please Specify)

2. WELL OWNER Hilcorp Energy Company PHONE 713-289-2764

5. WELL OWNER'S ADDRESS P.O. Box 61229 Houston, TX 77208-1229

4. OWNER'S WELL NUMBER OR NAME (if any) J. Lucia Stk #2

5. DATE COMPLETED 04/09/10 DEPTH OF HOLE 600 FT. DEPTH OF WELL 600 FT.

6. STATIC WATER LEVEL 37 FT. BELOW GROUND SURFACE MEASURED ON 04/09/10 (Date)

7. CASING 4 IN METAL PLASTIC OTHER LENGTH 580 FT

8. SCREEN 4 IN METAL PLASTIC OTHER SLOT SIZE 18 LENGTH 20 FT.

9. CEMENTED FROM 50 FT. TO GROUND SURFACE, USING PUMP DOWN METHOD OR GRAVITY METHOD

10. LOCATION OF WELL: PARISH St. Mary WELL IS NEAR Franklin (Town or City)

APPROXIMATELY _____ MILES FROM _____ (Crossroads, Railroad, Any Landmark, etc.)

(Please draw sketch on back of Original)

11. REMARKS: Serial #55748

12. DRILLER'S LOG (Description and color of cuttings, such as shale, sand, etc. in feet)

FROM	TO	DESCRIPTION	FROM	TO	DESCRIPTION
0	540	Clay			
540	580	Medium Sand			
580	600	Coarse Sand			

13. FOR HEAT PUMP ONLY: AVG. DEPTH _____ FT. NUMBER OF HOLES _____

14. ABANDONMENT INFORMATION: DOES THE NEW WELL REPLACE AN EXISTING WELL? YES NO

15. NAME OF PERSON WHO DRILLED THE WELL: Mike Legnion

Guichard Operating Co., Inc.

Name of Water Well Contractor

LICENSE NUMBER W W C - 190

Dease Skinner 3/03/10

LOUISIANA DEPARTMENT OF
TRANSPORTATION AND DEVELOPMENT
ATTN: CHIEF - WATER RESOURCES SECTION
P.O. BOX 94245
BATON ROUGE, LA 70804-9245
(225) 379-1434

FOR OFFICE USE ONLY

PARISH WELL NO.

101

61832

IDENTIFICATION NUMBER

2946140913014

REVISED COORDINATES

Geologic Unit

Use of Well

5 4

SECTION

TOWNSHIP

RANGE

037

15S

09E

ELEV.

QUAD. NO.

5

207D

INPUT BY: SS

DATE: 5-6-10

INSPECTED BY: Jaming Broussard

DATE: 6-16-10

REMARKS: Plat didn't have coordinates

FOR MONITOR/PIEZO/RECOVERY WELLS ONLY

LATITUDE

LONGITUDE

_____ of well

SECTION

TOWNSHIP

RANGE

ELEV.

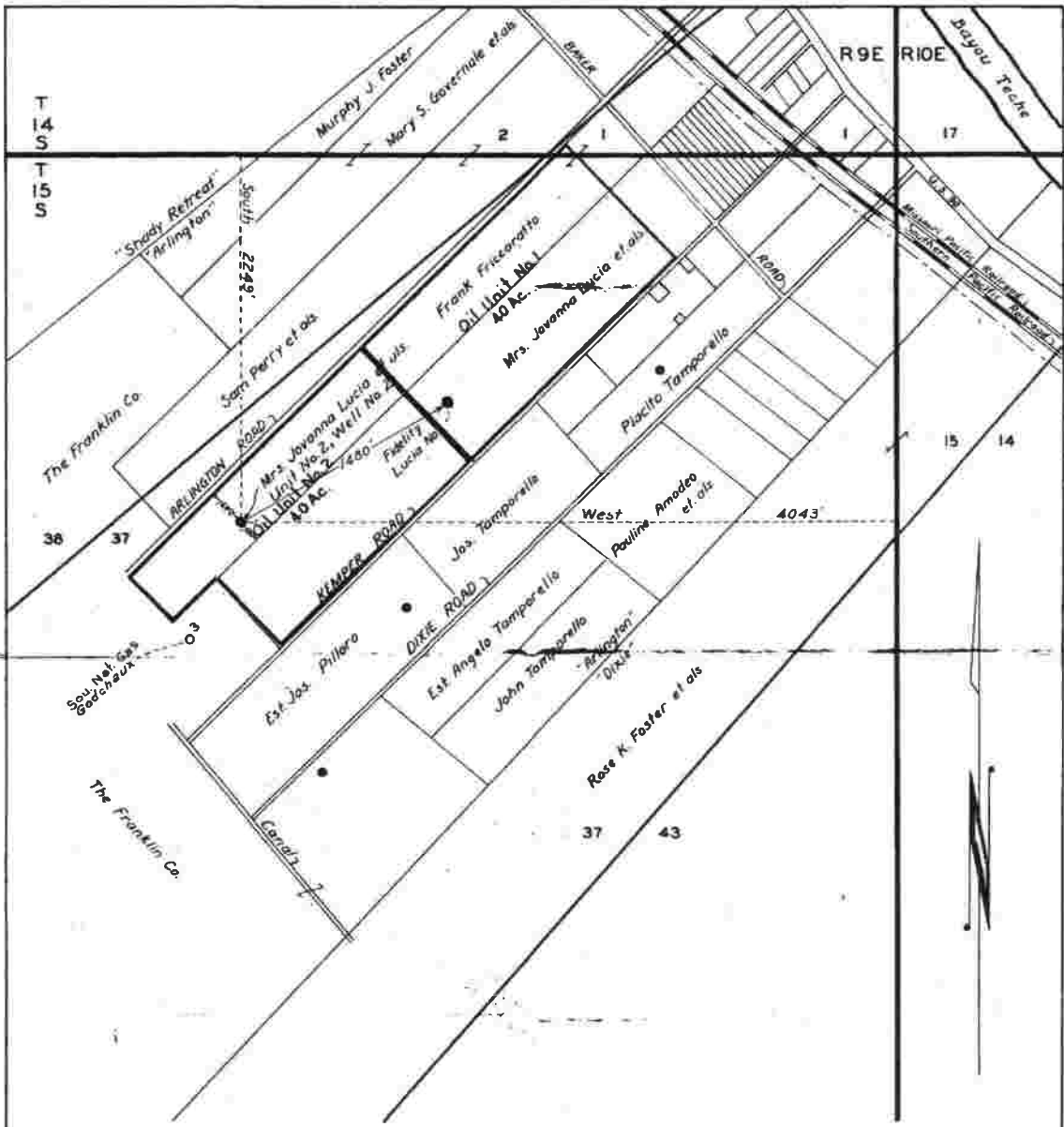
QUAD. NO.

SITE ADDRESS: _____

OFFICE OF CONSERVATION

MAY 05 2010

ENVIRONMENTAL DIVISION



CERTIFICATION: I, T.F. KRAMER, A REGISTERED LAND SURVEYOR OF THE STATE OF LOUISIANA, HEREBY CERTIFY THAT I HAVE STAKED OUT THE LOCATION OF MRS. JOVANNA LUCIA ET ALS. UNIT NO. 2, WELL NO. 2 AS SHOWN, SAID WELL LOCATION BEING SITUATED IN SECTION 37 T 15 S, R 9 E, ST. MARY PARISH, LOUISIANA.

PLAT
 SHOWING LOCATION OF
 MRS. JOVANNA LUCIA ET ALS
 UNIT NO. 2, WELL NO. 2
 FIDELITY OIL & ROYALTY CO.
 FRANKLIN FIELD
 ST. MARY PARISH, LOUISIANA
 SCALE: 1"=500'

#055748 023330

T.F. Kramer
 T.F. KRAMER, C.E. NO. 230
 FRANKLIN, LOUISIANA
 FEBRUARY 21, 1955

#055748

101-61837

OFFICE OF CONSERVATION

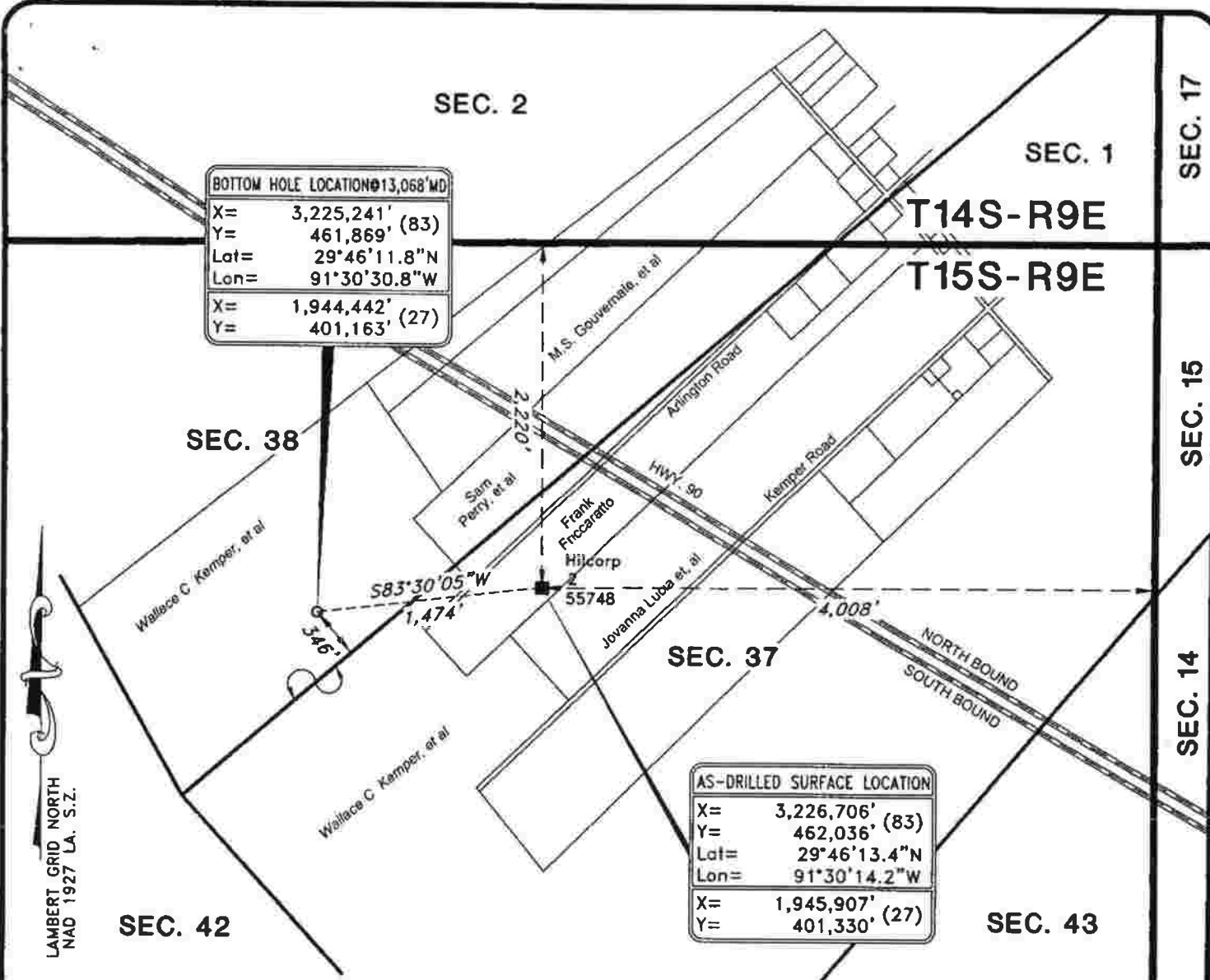
JUL 08 2010

ENVIRONMENTAL DIVISION

OFFICE OF CONSERVATION

MAY 05 2010

ENVIRONMENTAL DIVISION



BOTTOM HOLE LOCATION @ 13,068' MD	
X=	3,225,241' (83)
Y=	461,869' (83)
Lat=	29°46'11.8"N
Lon=	91°30'30.8"W
X=	1,944,442' (27)
Y=	401,163' (27)

AS-DRILLED SURFACE LOCATION	
X=	3,226,706' (83)
Y=	462,036' (83)
Lat=	29°46'13.4"N
Lon=	91°30'14.2"W
X=	1,945,907' (27)
Y=	401,330' (27)

No residential or commercial structures, not owned by applicant, his lessor, or other predecessor in interest, were situated within a 500' radius of this location on July 15, 2010.

I, Harold E. King, Jr., hereby certify that the location of Hilcorp Energy Company's W C Kemper et al No. 2 is described as follows:

AS-DRILLED SURFACE LOCATION being 2,220' from the North line and 4,008' from the East line of T15S-R9E, located in Section 37, T15S-R9E, St. Mary Parish, Louisiana.

BOTTOM HOLE LOCATION @ 13,068' MD being S83°30'05"W 1,474' from as-drilled surface location and located in Section 38, T15S-R9E, St. Mary Parish, Louisiana.

NOTE:
SIDETRACK OF SERIAL NO. 55748.

RECEIVED
 JUL 15 2010
 OFFICE OF CONSERVATION
 LAFAYETTE DISTRICT

AS-DRILLED
SERIAL NO. 55748

HILCORP ENERGY COMPANY
W C KEMPER ET AL NO. 2
 SECTION 37, T15S-R9E
 FRANKLIN FIELD
 ST. MARY PARISH, LOUISIANA

Harold E. King, Jr.
 HAROLD E. KING, JR.
 PROFESSIONAL LAND SURVEYOR
 LOUISIANA REGISTRATION NO. 4519



C&C Technologies
 SURVEY SERVICES
 730 E. KALISIE SALOOM ROAD, LAFAYETTE, LA (337) 261-0660
 DWG. BY: REP CHK. BY: HEK
 FILENAME: L:\15S09E\100108\100108B.DWG



DATE: 7/15/2010

101-61837

Office of Conservation
SEP 07 2011
Environmental Division

Office of Conservation
JUN 21 2011
Environmental Division

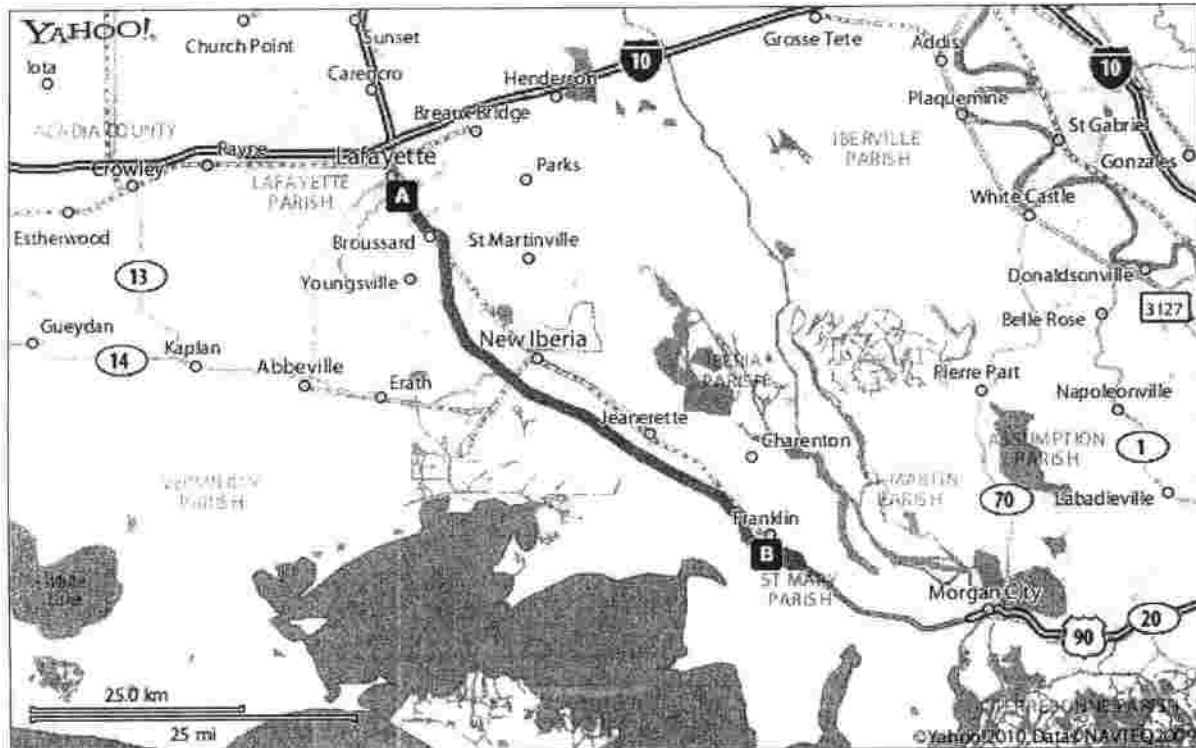
Directions to 29.770397, -91.503941



Total Time: 1 hours 5 mins, Total Distance: 54 mi

	Distance
A 1. Start at 428 HUGH WALLIS RD, LAFAYETTE	go 0.11 mi
2. Turn L on LA-728-2	go 223 ft
3. Turn R on SW EVANGELINE THWY(US-90 E)	go 4.65 mi
4. Continue to follow US-90 E	go 42.74 mi
5. Take ramp toward GARDEN CITY (LA-3215)	go 0.26 mi
6. Turn R on US-90 E	go 0.41 mi
7. Continue on LA-3215	go 0.44 mi
8. Turn L on HIGHWAY 182(LA-182)	go 1.26 mi
9. Turn L on ALICE C RD	go 1.41 mi
10. Turn R on W FRONTAGE RD	go 2.54 mi
11. Turn L on ARLINGTON RD	go 0.13 mi
B 12. Arrive at 29.770397,-91.503941, on the L	

Time: 1 hours 5 mins, Distance: 54 mi



Office of Conservation

SEP 07 2011

Environmental Division

Office of Conservation

JUL 14 2011

Environmental Division

Hwy 90 to the Franklin Exit, go to 4-way stop sign, turn right (by truck stop), go to 3 way stop, pass up school, turn right underneath Hwy 90, turn left and go 2 miles to location on the right. (Location is just before Kemper Road)

28819-101

**LOUISIANA DEPARTMENT OF NATURAL RESOURCES
OFFICE OF CONSERVATION, ENVIRONMENTAL DIVISION
WATER WELL INSPECTION REPORT**

WELL NO. <u>101 - 61887</u>		LATITUDE <u>29.46.13</u> "	LONGITUDE <u>91.30.14</u> "	
WELL CONSTRUCTION		YES	NO	N/A
Annular space is properly grouted				
Proper sanitary seal provided				
A vent (breather pipe) is provided				
A sampling tap is provided				
Well is properly plugged and abandoned		<input checked="" type="checkbox"/>		
WELL LOCATION		YES	NO	N/A
Sources of Contamination	Minimum Distance (in feet)			
Septic Tanks	50			
Storm or Sanitary Sewer	50 ¹			
Cesspools, outdoor privies, oxidation ponds, subsurface absorption fields, pits, etc.	100 ²			
Sanitary landfills, feed lots, manure piles, solid-waste dumps and similar installations	100			
Another water well	25 ³			
Drainage canal, ditch or stream	50 ⁴			
¹ This distance may be reduced to 30 feet if the sewer is of cast iron with leaded joints or schedule 40 plastic pipe with water-tight joints. ² For domestic water wells, this distance may be reduced to 50 feet. ³ This minimum distance requirement does not take into consideration the effects of interference from pumping nearby wells in the same aquifer. ⁴ Horizontally measured from the water edge to the well at the highest water level which may have occurred in a 10 year period.				

REMARKS: _____

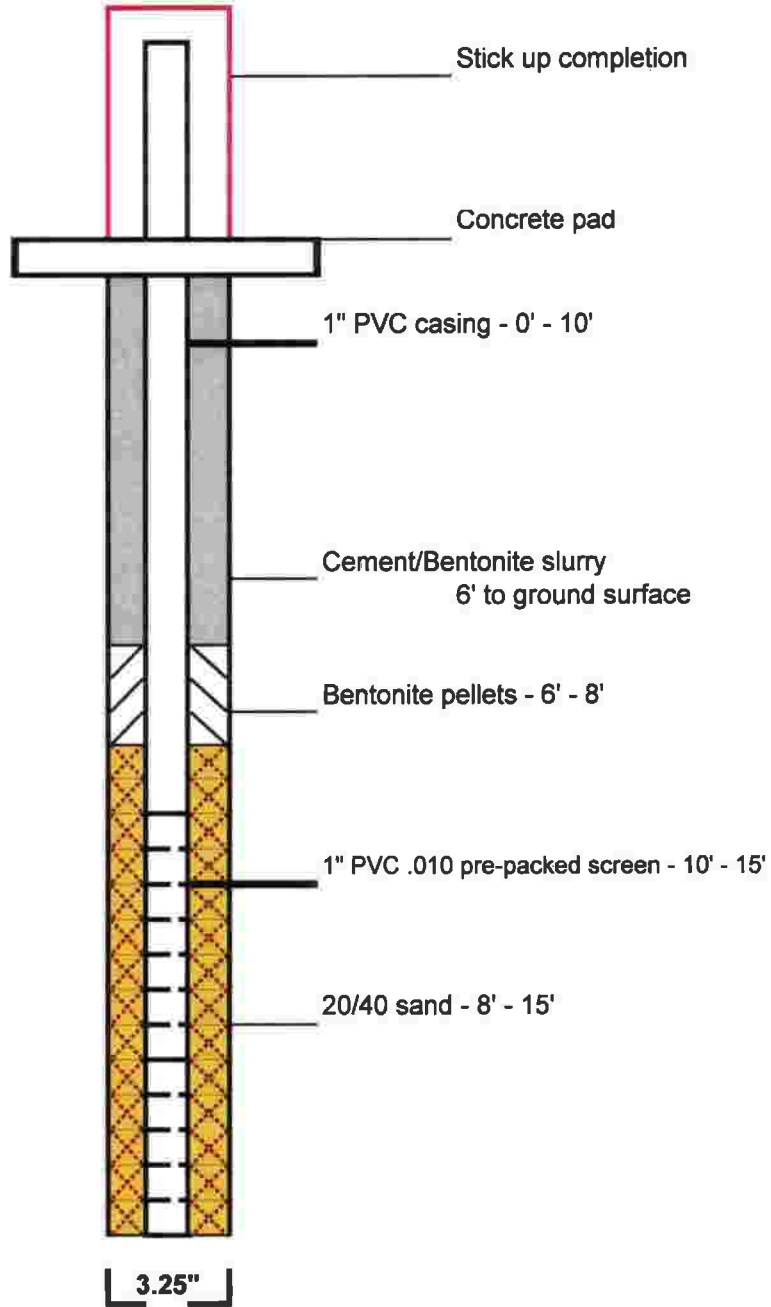
INSPECTED BY: TJB DATE: 8-30-11 DISTRICT: 03
 WELL OWNER: Hilcorp Energy Co.

Office of Conservation
 SEP 07 2011
 Environmental Division

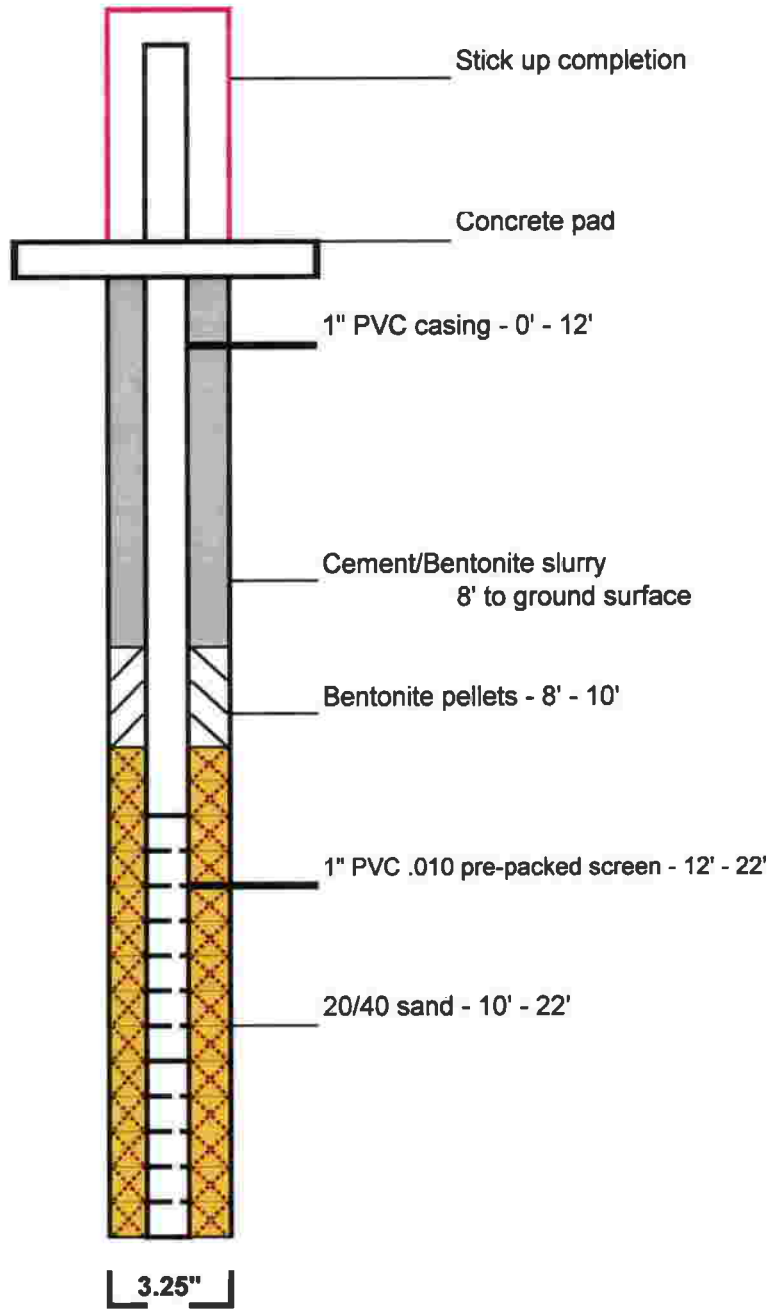
101-61887

MAY 02 2014

Environmental Division



Chevron EMC - Franklin, LA - MW-102U



Chevron EMC - Franklin, LA - MW-103U

Environmental Division

MAY 02 2014

Office of Conservation

101-221807

101-221817

MAIL ORIGINAL TO:
Louisiana Dept. of Natural Resources
Attn: Ground Water Resources
P.O. Box 94275
Baton Rouge, LA 70804-9275
(225) 342-8244 Ph.
(225) 242-3505 Fax

LOUISIANA DEPARTMENT OF NATURAL RESOURCES
OFFICE OF CONSERVATION, ENVIRONMENTAL DIVISION
WATER WELL REGISTRATION SHORT FORM (DNR-GW-1S)

ONLINE ACCESS:
1) Go to <http://sonris.com/>
2) Click on **Data Access** in the left hand panel.
3) Under the section labeled **Conservation**, click on **Ground Water Information**.

1. **USE OF WELL** (Check appropriate box):
- Domestic Rig Supply Monitoring
 Piezometer Heat Pump Hole Heat Pump Supply
 Recovery Relief Abandoned Pilot Hole
 Other (please specify) _____

2. **WELL OWNER:** Chevron EMC
Phone: (985) 773-7431

3. **WELL OWNER'S ADDRESS:** 100 Northpark Blvd., COV205/1160C
Covington, LA 70433

4. **OWNER'S WELL NUMBER OR NAME:** MW-103L
Serial Number (Rig Supply Only): _____

5. **WELL INFORMATION:**
Date completed: 03/28/14
Depth of Hole: 60 ft. below ground surface
Depth of Well: 53 ft.
Static water level: 50.75 ft. below ground surface
Date Measured: 03/28/14
Casing: 1 in. Metal Plastic Other Length: 48 ft.
Screen: 1 in. Metal Plastic Other Slot size: .010 in.
Length: 5 ft. Cemented from: 44 ft. to ground surface
Using: Pump down Method Gravity Method

6. **LOCATION OF WELL:**
Latitude: 29 ° 47 ' 01 " Longitude: 91 ° 29 ' 26 "
Parish: St. Mary
Physical Address: LA-87
Well is Near, Franklin Approximately 0.70 miles from
(Crossroads, Railroad, any Landmark, etc.) S. of the intersection of LA-87 & Willow Street
S. of the intersection of LA-87 & Willow Street

(Attach a map or sketch or registered plat if Rig Supply to registration)

FOR MONITOR/PIEZO/RECOVERY WELLS ONLY

SECTION	TOWNSHIP	RANGE	ELEVATION	QUAD NO.
0 0 8	1 4 S	0 9 E	0 0 0 4	2 0 6 C

7. **REMARKS:** See attached information

8. **DRILLER'S LOG:**
(Description and color of cuttings, such as shale, sand, etc. in feet below ground surface)

FROM	TO	DESCRIPTION
0	9.25	Silty clay
9.25	34	Silt w/ sand
34	35	Silty clay
35	36	Silt w/ sand
36	45	Silty clay
45	46	Clayey silt
46	60	Silty clay

9. **FOR HEAT PUMP ONLY:** Avg. Depth: _____ ft. # of Holes: _____
10. **DOES THE NEW WELL REPLACE AN EXISTING WELL?** Yes No
If yes, has owner been informed of state regulations requiring plugging of abandoned wells? Yes No
11. **NAME OF PERSON WHO DRILLED THE WELL:** Dennis Herrera

I certify that this work was done and completed in accordance with Rules and Regulations of the State of Louisiana, including Chapter XII of Title 51, Public Health – Sanitary Code, if applicable, on: 03/28/14 (Date)
by: Walker-Hill Environmental, Inc. (Name of Water Well Contractor),
License No. WWC-574
Authorized Signature: *[Signature]* Date: 4-22-14

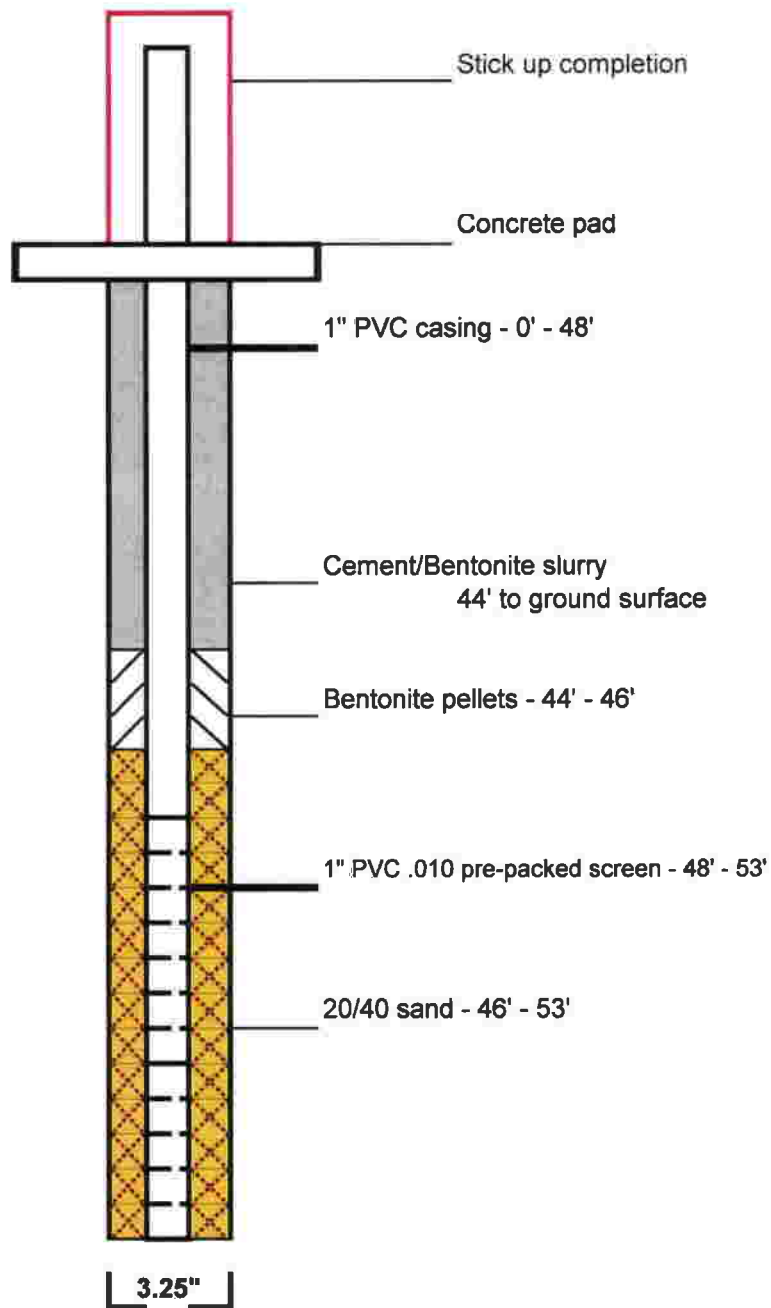
FOR OFFICE USE ONLY

PARISH: 101 WELL NO.: 221817 GEOLOGIC UNIT: 112MRVAC

LATITUDE: _____ LONGITUDE: _____ SECTION: _____

TOWNSHIP: _____ RANGE: _____ ELEVATION: _____ QUAD NO.: _____

REGISTERED BY: *aw* DATE: 5/13/14
INSPECTED BY: _____ DATE: _____
REMARKS: _____



Chevron EMC - Franklin, LA - MW-103L

101-221817

101-221827

MAIL ORIGINAL TO:
Louisiana Dept. of Natural Resources
Attn: Ground Water Resources
P.O. Box 94275
Baton Rouge, LA 70804-9275
(225) 342-8244 Ph.
(225) 242-3505 Fax

LOUISIANA DEPARTMENT OF NATURAL RESOURCES
OFFICE OF CONSERVATION, ENVIRONMENTAL DIVISION
WATER WELL REGISTRATION SHORT FORM (DNR-GW-1S)

ONLINE ACCESS:
1) Go to <http://sonris.com/>
2) Click on **Data Access** in the left hand panel.
3) Under the section labeled **Conservation**, click on **Ground Water Information**.

1. **USE OF WELL** (Check appropriate box):
 Domestic Rig Supply Monitoring
 Piezometer Heat Pump Hole Heat Pump Supply
 Recovery Relief Abandoned Pilot Hole
 Other (please specify) _____

2. **WELL OWNER:** Chevron EMC
Phone: (985) 773-7431

3. **WELL OWNER'S ADDRESS:** 100 Northpark Blvd., COV205/1160C
Covington, LA 70433

4. **OWNER'S WELL NUMBER OR NAME:** MW-104U
Serial Number (Rig Supply Only): _____

5. **WELL INFORMATION:**
Date completed: 03/28/14
Depth of Hole: 24 ft. below ground surface
Depth of Well: 24 ft.
Static water level: 20 ft. below ground surface
Date Measured: 03/28/14
Casing: 1 in. Metal Plastic Other Length: 19 ft.
Screen: 1 in. Metal Plastic Other Slot size: .010 in.
Length: 5 ft. Cemented from: 15 ft. to ground surface
Using: Pump down Method Gravity Method

6. **LOCATION OF WELL:**
Latitude: 29 ° 47 ' 16 " Longitude: 91 ° 29 ' 14 "
Parish: St. Mary
Physical Address: LA-87
Well is Near, Franklin Approximately 0.70 miles from
(Crossroads, Railroad, any Landmark, etc.) S. of the intersection of LA-87 & Willow Street
S. of the intersection of LA-87 & Willow Street
(Attach a map or sketch or registered plat if Rig Supply to registration)

FOR MONITOR/PIEZO/RECOVERY WELLS ONLY


SECTION	TOWNSHIP	RANGE	ELEVATION	QUAD NO.
008	14S	09E	0004	206C

7. **REMARKS:** See attached information

8. **DRILLER'S LOG:**
(Description and color of cuttings, such as shale, sand, etc. in feet below ground surface)

FROM	TO	DESCRIPTION
0	6.75	Silty clay
6.75	7.5	Clayey silt
7.5	13.5	Silty clay
13.5	19.25	Clayey silt
19.25	19.3	Sandy silt
19.3	20	Silty clay
20	22	Clayey silt

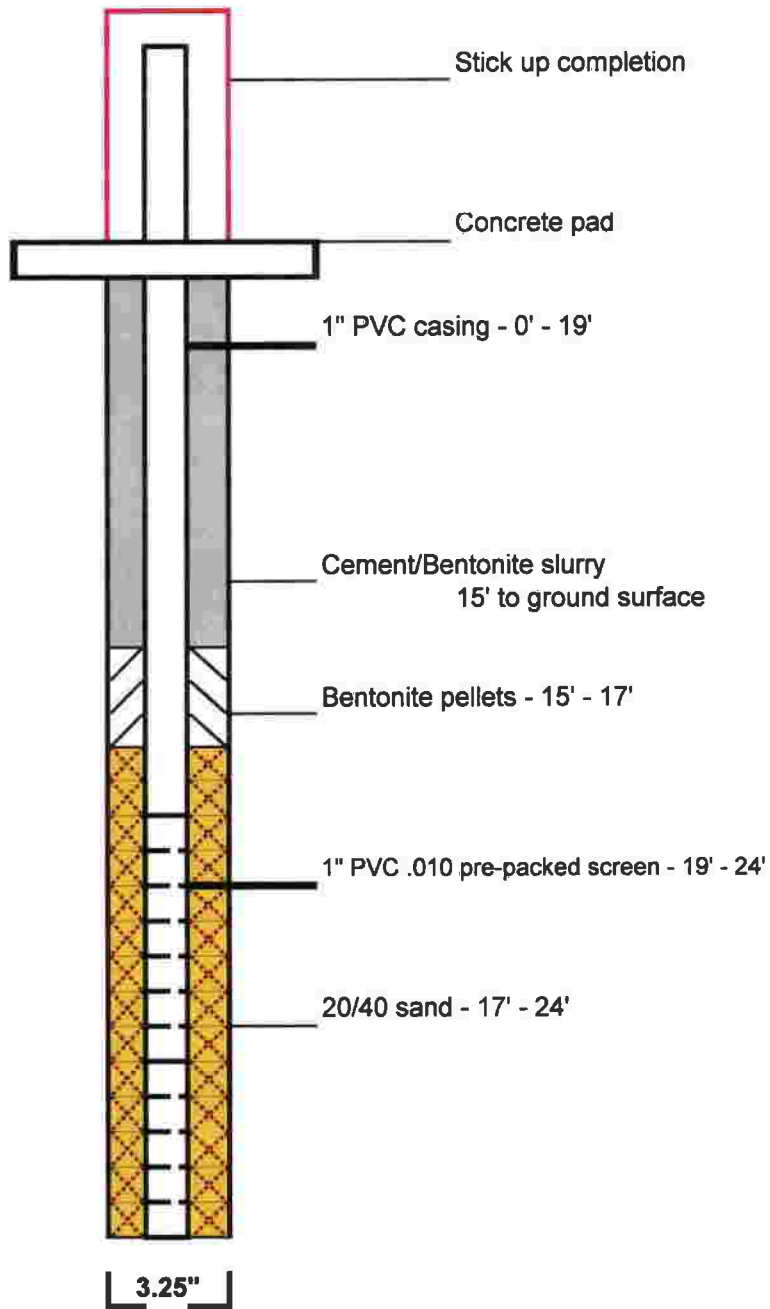
9. **FOR HEAT PUMP ONLY:** Avg. Depth: _____ ft. # of Holes: _____
10. **DOES THE NEW WELL REPLACE AN EXISTING WELL?** Yes No
If yes, has owner been informed of state regulations requiring plugging of abandoned wells? Yes No
11. **NAME OF PERSON WHO DRILLED THE WELL:** Dennis Herrera

I certify that this work was done and completed in accordance with Rules and Regulations of the State of Louisiana, including Chapter XII of Title 51, Public Health – Sanitary Code, if applicable, on: 03/28/14 (Date)
by: Walker-Hill Environmental, Inc. (Name of Water Well Contractor),
License No. WWC-574
Authorized Signature:  Date: 4-28-14

FOR OFFICE USE ONLY

PARISH	WELL NO.	GEOLOGIC UNIT	
101	221827	112MRUAC	
LATITUDE	LONGITUDE	SECTION	
TOWNSHIP	RANGE	ELEVATION	QUAD NO.
REGISTERED BY:	DATE:		
INSPECTED BY:	DATE:		
REMARKS:			

REGISTERED BY: CW DATE: 5/13/14



Chevron EMC - Franklin, LA - MW-104U

Environmental Division

MAY 02 2014

Office of Conservation

101-221822

101-221837

MAIL ORIGINAL TO:

Louisiana Dept. of Natural Resources
Attn: Ground Water Resources
P.O. Box 94275
Baton Rouge, LA 70804-9275
(225) 342-8244 Ph.
(225) 242-3505 Fax

**LOUISIANA DEPARTMENT OF NATURAL RESOURCES
OFFICE OF CONSERVATION, ENVIRONMENTAL DIVISION
WATER WELL REGISTRATION SHORT FORM (DNR-GW-1S)**

ONLINE ACCESS:

- 1) Go to <http://sonris.com/>
- 2) Click on **Data Access** in the left hand panel.
- 3) Under the section labeled **Conservation**, click on **Ground Water Information**.

1. USE OF WELL (Check appropriate box):

- Domestic Rig Supply Monitoring
- Piezometer Heat Pump Hole Heat Pump Supply
- Recovery Relief Abandoned Pilot Hole
- Other (please specify) _____

2. WELL OWNER: Chevron EMC

Phone: (985) 773-7431

3. WELL OWNER'S ADDRESS: 100 Northpark Blvd., COV205/1160C
Covington, LA 70433

4. OWNER'S WELL NUMBER OR NAME: MW-104L

Serial Number (Rig Supply Only): _____

5. WELL INFORMATION:

Date completed: 03/28/14

Depth of Hole: 52 ft. below ground surface

Depth of Well: 51.5 ft.

Static water level: 41.5 ft. below ground surface

Date Measured: 03/28/14

Casing: 1 in. Metal Plastic Other Length: 41.5 ft.

Screen: 1 in. Metal Plastic Other Slot size: .010 in.

Length: 10 ft. Cemented from: 35 ft. to ground surface

Using: Pump down Method Gravity Method

6. LOCATION OF WELL:

Latitude: 29 ° 47 ' 16 " Longitude: 91 ° 29 ' 14 "

Parish: St. Mary

Physical Address: LA-87

Well is Near, Franklin Approximately 0.70 miles from

(Crossroads, Railroad, any Landmark, etc.) S. of the intersection of LA-87 & Willow Street

S. of the intersection of LA-87 & Willow Street

(Attach a map or sketch or registered plat if Rig Supply to registration)

FOR MONITOR/PIEZO/RECOVERY WELLS ONLY																
SECTION			TOWNSHIP			RANGE			ELEVATION			QUAD NO.				
0	0	8	1	4	S	0	9	E	0	0	0	4	2	0	6	C

7. REMARKS: See attached information

8. DRILLER'S LOG:

(Description and color of cuttings, such as shale, sand, etc. in feet below ground surface)

FROM	TO	DESCRIPTION
0	6.75	Silty clay
6.75	7.5	Clayey silt
7.5	13.5	Silty clay
13.5	19.25	Clayey silt
19.25	19.3	Sandy silt
19.3	20	Silty clay
20	38.75	Clayey silt
38.75	41.5	Silty clay
41.5	52	Silt to Silty clay

9. FOR HEAT PUMP ONLY: Avg. Depth: _____ ft. # of Holes: _____

10. DOES THE NEW WELL REPLACE AN EXISTING WELL? Yes No

If yes, has owner been informed of state regulations requiring plugging of abandoned wells? Yes No

11. NAME OF PERSON WHO DRILLED THE WELL: Dennis Herrera

I certify that this work was done and completed in accordance with Rules and Regulations of the State of Louisiana, including Chapter XII of Title 51, Public Health – Sanitary Code, if applicable, on: 03/28/14 (Date)

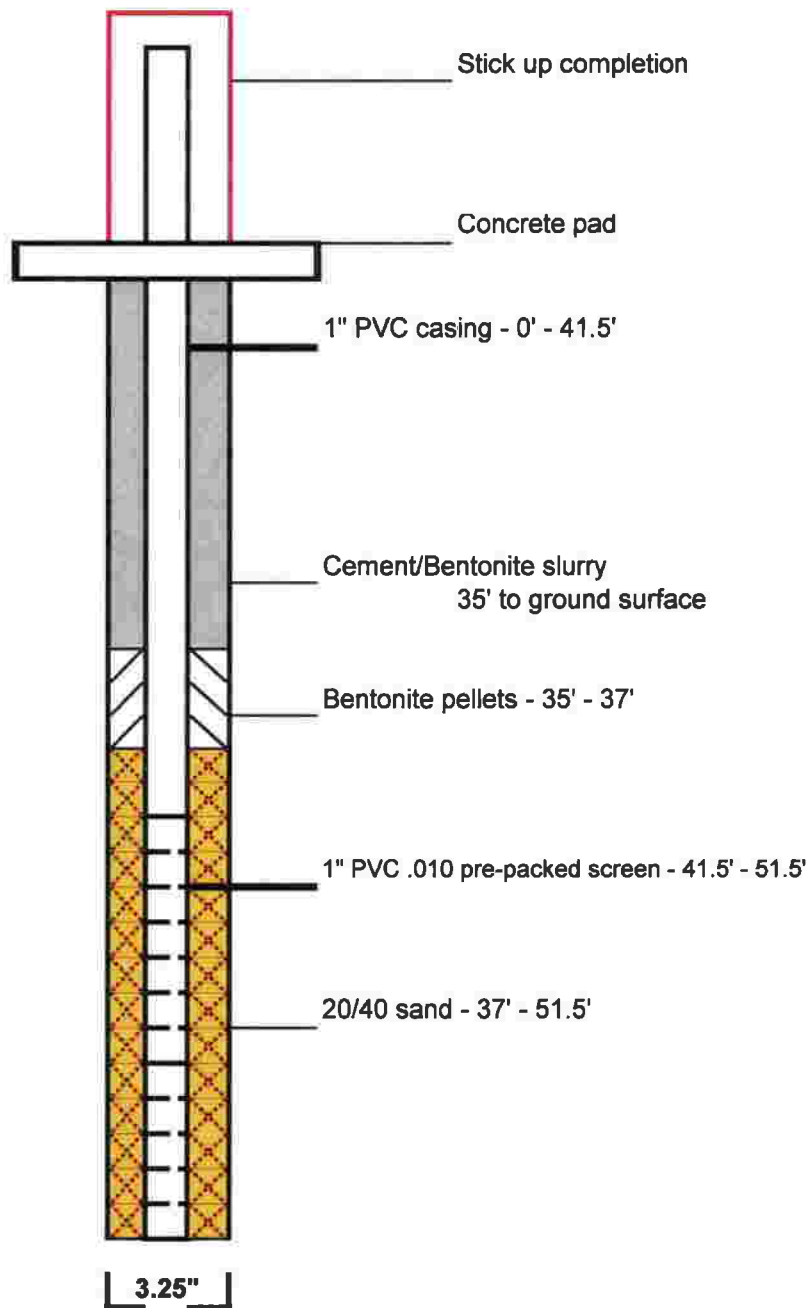
by: Walker-Hill Environmental, Inc. (Name of Water Well Contractor),

License No. WWC-574

Authorized Signature: [Signature] *Date:* 4-28-14

FOR OFFICE USE ONLY

PARISH	WELL NO.	GEOLOGIC UNIT
<u>101</u>	<u>221837</u>	<u>112MPVAC</u>
LATITUDE	LONGITUDE	SECTION
TOWNSHIP	RANGE	ELEVATION
REGISTERED BY:	INSPECTED BY:	DATE:
<u>CS</u>		<u>5/13/14</u>
REMARKS:		DATE:



Environmental Division

MAY 02 2014

Office of Conservation

Chevron EMC - Franklin, LA - MW-104L

101-221837

101-221847

MAIL ORIGINAL TO:
 Louisiana Dept. of Natural Resources
 Attn: Ground Water Resources
 P.O. Box 94275
 Baton Rouge, LA 70804-9275
 (225) 342-8244 Ph.
 (225) 242-3505 Fax

LOUISIANA DEPARTMENT OF NATURAL RESOURCES
OFFICE OF CONSERVATION, ENVIRONMENTAL DIVISION
WATER WELL REGISTRATION SHORT FORM (DNR-GW-1S)

ONLINE ACCESS:
 1) Go to <http://sonris.com/>
 2) Click on **Data Access** in the left hand panel.
 3) Under the section labeled **Conservation**, click on **Ground Water Information**.

1. **USE OF WELL** (Check appropriate box):
 Domestic Rig Supply Monitoring
 Piezometer Heat Pump Hole Heat Pump Supply
 Recovery Relief Abandoned Pilot Hole
 Other (please specify) _____

2. **WELL OWNER:** Chevron EMC
 Phone: (985) 773-7431

3. **WELL OWNER'S ADDRESS:** 100 Northpark Blvd., COV205/1160C
 Covington, LA 70433

4. **OWNER'S WELL NUMBER OR NAME:** MW-105U

Serial Number (Rig Supply Only): _____

5. **WELL INFORMATION:**

Date completed: 03/28/14

Depth of Hole: 29 ft. below ground surface

Depth of Well: 29 ft.

Static water level: 24.25 ft. below ground surface

Date Measured: 03/28/14

Casing: 1 in. Metal Plastic Other Length: 24 ft.

Screen: 1 in. Metal Plastic Other Slot size: .010 in.

Length: 5 ft. Cemented from: 17 ft. to ground surface

Using: Pump down Method Gravity Method

6. **LOCATION OF WELL:**

Latitude: 29 ° 47 ' 15 " Longitude: 91 ° 29 ' 07 "

Parish: St. Mary

Physical Address: LA-87

Well is Near, Franklin Approximately 0.70 miles from

(Crossroads, Railroad, any Landmark, etc.) S. of the intersection of LA-87 & Willow Street

S. of the intersection of LA-87 & Willow Street

(Attach a map or sketch or registered plot if Rig Supply to registration)

FOR MONITOR/PIEZO/RECOVERY WELLS ONLY																
SECTION		TOWNSHIP		RANGE		ELEVATION		QUAD NO.								
0	0	8	1	4	S	0	9	E	0	0	0	4	2	0	6	C

7. **REMARKS:** See attached information

8. **DRILLER'S LOG:**
 (Description and color of cuttings, such as shale, sand, etc. in feet below ground surface)

FROM	TO	DESCRIPTION
0	0.25	Clay
0.25	0.5	Silt
0.5	8	Silty clay
8	8.75	Clay
8.75	10	Silty clay
10	11	Clayey silt
11	20.25	Silty clay
20.25	21.25	Clayey silt
21.25	22	Silty clay

9. **FOR HEAT PUMP ONLY:** Avg. Depth: _____ ft. # of Holes: _____

10. **DOES THE NEW WELL REPLACE AN EXISTING WELL?** Yes No
 If yes, has owner been informed of state regulations requiring plugging of abandoned wells? Yes No

11. **NAME OF PERSON WHO DRILLED THE WELL:** Dennis Herrera

I certify that this work was done and completed in accordance with Rules and Regulations of the State of Louisiana, including Chapter XII of Title 51, Public Health – Sanitary Code, if applicable, on: 03/28/14 (Date)
 by: Walker-Hill Environmental, Inc. (Name of Water Well Contractor),
 License No. WWC- 574
 Authorized Signature: *[Signature]* Date: 4-28-14

FOR OFFICE USE ONLY

PARISH: 101 WELL NO.: 221847 GEOLOGIC UNIT: 112M14VAC

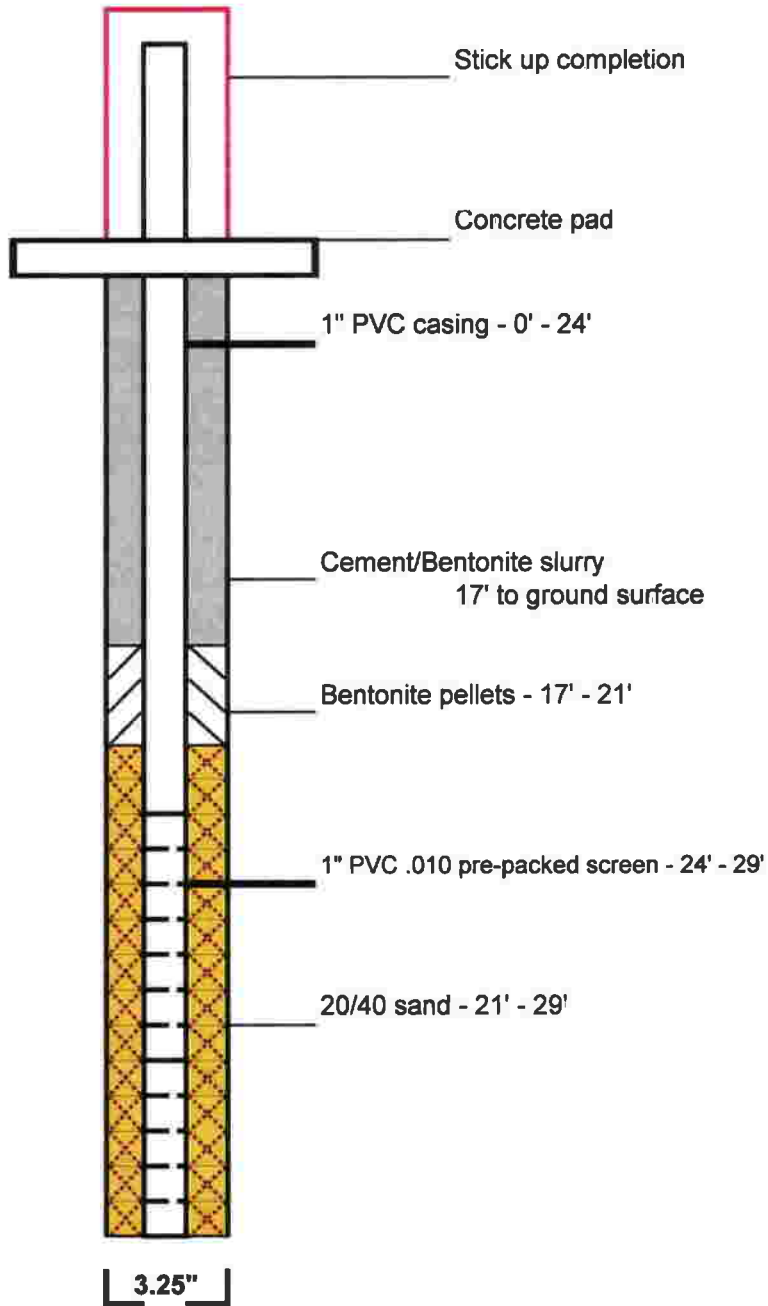
LATITUDE: _____ LONGITUDE: _____ SECTION: _____

TOWNSHIP: _____ RANGE: _____ ELEVATION: _____ QUAD NO.: _____

REGISTERED BY: *gws* DATE: 5/13/14

INSPECTED BY: _____ DATE: _____

REMARKS: _____



Chevron EMC - Franklin, LA - MW-105U

Environmental Division

MAY 02 2014

Office of Conservation

101-221847

101-221857

MAIL ORIGINAL TO:
Louisiana Dept. of Natural Resources
Attn: Ground Water Resources
P.O. Box 94275
Baton Rouge, LA 70804-9275
(225) 342-8244 Ph.
(225) 242-3505 Fax

LOUISIANA DEPARTMENT OF NATURAL RESOURCES
OFFICE OF CONSERVATION, ENVIRONMENTAL DIVISION
WATER WELL REGISTRATION SHORT FORM (DNR-GW-1S)

ONLINE ACCESS:
1) Go to <http://sonris.com/>
2) Click on **Data Access** in the left hand panel.
3) Under the section labeled **Conservation**, click on **Ground Water Information**.

1. **USE OF WELL** (Check appropriate box):
- Domestic Rig Supply Monitoring
 Piezometer Heat Pump Hole Heat Pump Supply
 Recovery Relief Abandoned Pilot Hole
 Other (please specify) _____

2. **WELL OWNER:** Chevron EMC
Phone: (985) 773-7431

3. **WELL OWNER'S ADDRESS:** 100 Northpark Blvd., COV205/1160C
Covington, LA 70433

4. **OWNER'S WELL NUMBER OR NAME:** MW-105L
Serial Number (Rig Supply Only): _____

5. **WELL INFORMATION:**

Date completed: 03/28/14
Depth of Hole: 52 ft. below ground surface
Depth of Well: 51 ft.
Static water level: 42 ft. below ground surface
Date Measured: 03/28/14
Casing: 1 in. Metal Plastic Other Length: 41 ft.
Screen: 1 in. Metal Plastic Other Slot size: .010 in.
Length: 10 ft. Cemented from: 35 ft. to ground surface
Using: Pump down Method Gravity Method

6. **LOCATION OF WELL:**

Latitude: 29 ° 47 ' 15 " Longitude: 91 ° 29 ' 07 "
Parish: St. Mary
Physical Address: LA-87
Well is Near, Franklin Approximately 0.70 miles from
(Crossroads, Railroad, any Landmark, etc.) S. of the intersection of LA-87 & Willow Street
S. of the intersection of LA-87 & Willow Street

(Attach a map or sketch or registered plat if Rig Supply to registration)

FOR MONITOR/PIEZO/RECOVERY WELLS ONLY

SECTION	TOWNSHIP	RANGE	ELEVATION	QUAD NO.
0 0 8	1 4 S	0 9 E	0 0 0 4	2 0 6 C

7. **REMARKS:** See attached information

8. **DRILLER'S LOG:**
(Description and color of cuttings, such as shale, sand, etc. in feet below ground surface)

FROM	TO	DESCRIPTION
0	0.25	Clay
0.25	0.5	Silt
0.5	8	Silty clay
8	8.75	Clay
8.75	10	Silty clay
10	11	Clayey silt
11	20.25	Silty clay
20.25	21.25	Clayey silt
21.25	42	Silty clay
42	44	Clayey silt
44	51	Silt w/ little clay
51	52	Clayey silt

9. **FOR HEAT PUMP ONLY:** Avg. Depth: _____ ft. # of Holes: _____
10. **DOES THE NEW WELL REPLACE AN EXISTING WELL?** Yes No
If yes, has owner been informed of state regulations requiring plugging of abandoned wells? Yes No
11. **NAME OF PERSON WHO DRILLED THE WELL:** Dennis Herrera

I certify that this work was done and completed in accordance with Rules and Regulations of the State of Louisiana, including Chapter XII of Title 51, Public Health – Sanitary Code, if applicable, on: 03/28/14 (Date)
by: Walker-Hill Environmental, Inc. (Name of Water Well Contractor),
License No. WWC-574
Authorized Signature: *[Signature]* Date: 4-28-14

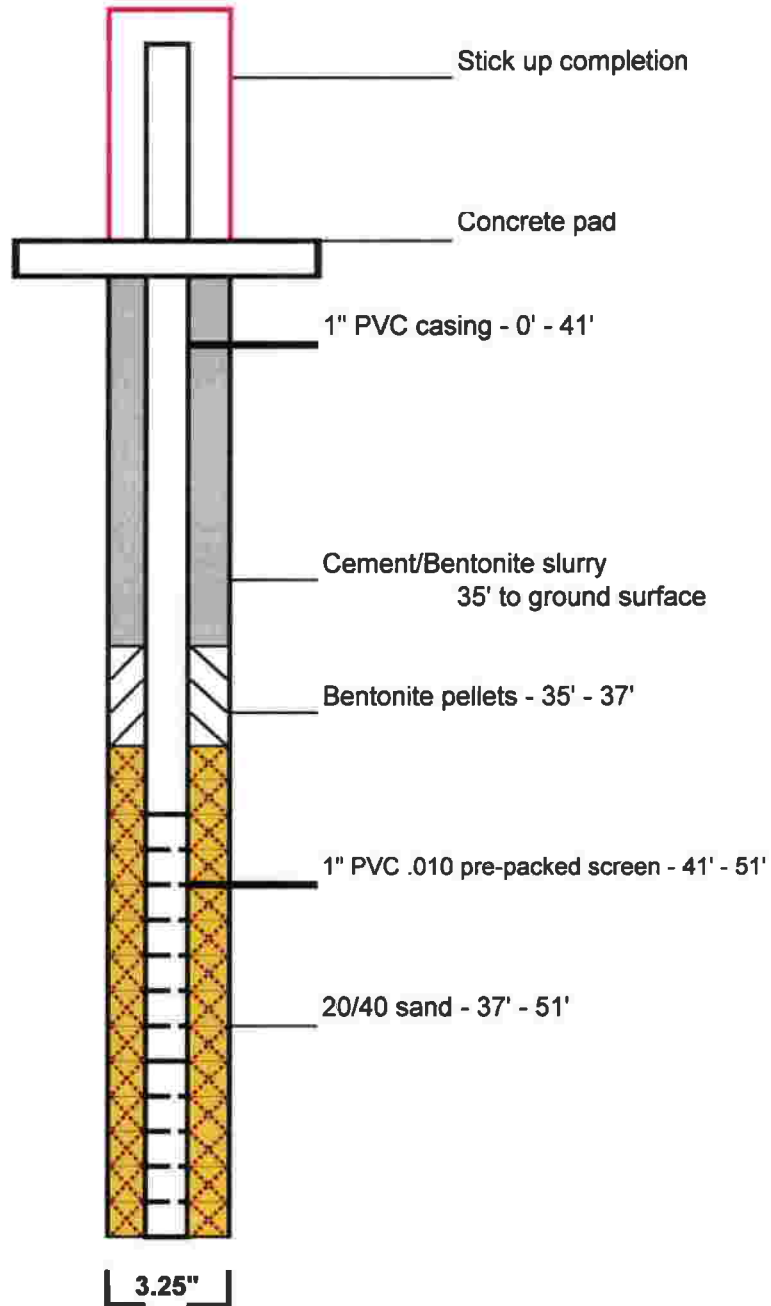
FOR OFFICE USE ONLY

PARISH: 101 WELL NO.: 221857 GEOLOGIC UNIT: 112MPKVAAC

LATITUDE: _____ LONGITUDE: _____ SECTION: _____

TOWNSHIP: _____ RANGE: _____ ELEVATION: _____ QUAD NO.: _____

REGISTERED BY: *[Signature]* DATE: 5/14/14
INSPECTED BY: _____ DATE: _____
REMARKS: _____



Chevron EMC - Franklin, LA - MW-105L

Environmental Division

MAY 02 2014

Office of Conservation

101-221857