








**CCS Area of Interest Boundary  
with  
Cadastral Boundaries  
Venture Global LNG  
Cameron Parish, LA**

Drawn by: ER    Date: 3/25/2022    Approved by: SP  
 PCS: NAD 1983 LA-S FIPS 1702 (US Ft.)



-  Calcasieu CCS Acreage Boundary (18,022.95-Acres)
-  LA State Offshore Blocks [LA DNR-2022]
-  Federal/State Waters Boundary [BOEM-2022]
-  Section Boundary [LA DNR-2022]
-  Township Boundary [LA DNR-2022]
-  County Boundary

1" = 3,500'

1:42,000

