

# **Commissioner's Ground Water Resources Management Report**



**July 2009**

**Louisiana Department of Natural Resources  
Office of Conservation**

# **Commissioner's Ground Water Resources Management Report**

## **Report Objective**

The Commissioner's Ground Water Resources Management Report (report) is provided to the Louisiana Ground Water Resources Commission members on a semi-annual basis to update commission members of Louisiana's Office of Conservation accomplishments and vital statistics on the agency's oversight of ground water use in Louisiana.

## **Summary of Contents**

This report includes updates on the agency's efforts to meet the Ground Water Resources Program (Program) performance indicators reported to the Louisiana Legislature for tracking the number of complete water well notifications submitted to, and notification evaluations completed by the agency during each quarter. This report provides semi-annual updates to enforcement activities mandated by statutory law under R.S. 38:3097.3(E) and pursuant to the Ground Water Management requirements under LAC 43:VI.Subpart 1, as amended. This report also includes an update on ground water use reporting required of non-exempt water well owners located in the three Sparta aquifer Areas of Ground Water Concern (AGC) by order of the Commissioner. Information on current ground water management public education and outreach activities as well as other related agency accomplishments is also provided.

# Commissioner's Ground Water Resources Management Report

July 2009

<b>Contents</b>	<b>Page</b>
Executive Summary	3
Performance Indicators	Appendix A
Enforcement Activity	Appendix B
Sparta AGC Ground Water Use	Appendix C
Public Education and Outreach	Appendix D
Other Accomplishments	Appendix E

## **Executive Summary**

**July 2009**

This report represents the Office of Conservation's (Conservation) effort to provide a periodic, standardized means of disseminating information relative to the accomplishments of, and vital statistics on, the agency's oversight of ground water use in Louisiana. It is intended to provide the members of the Louisiana Ground Water Resources Commission (commission) with current updates of the agency's activities in managing ground water resources as mandated by Louisiana statutory law.

The July 2009 report is the first semi-annual report provided to commission members. As such, the Ground Water Resources Program Performance Indicator information provided herein represents a full year of reporting for Conservation's fiscal year beginning on July 1, 2008 through June 30, 2009 and demonstrates that the projected objectives have been met.

ACT No. 581 of 2008 (Act 581), effective August 15, 2008, provided the Office of Conservation the authority to issue compliance orders and issue civil penalties for violations of laws, regulations, and orders under the agency's authority. As a matter of priority, the agency subsequently developed and implemented compliance audits for non-compliant well owners with water wells located in the Sparta aquifer Areas of Ground Water Concern (AGC) and in parishes where Haynesville shale natural gas drilling and completion activities were being conducted. Both of these compliance audits were implemented in the fall of 2008. Accordingly, enforcement activity reported in this report represents all agency enforcement activity, as provided for by Act 581, from the Act's effective date of August 15, 2008 through June 30, 2009.

During the Spring of 2009, Conservation also implemented a two year statewide, parish by parish, non-exempt water well owner notification compliance audit. This effort has progressed as scheduled through June 30, 2009.

Significant progress has been made as a result of the agency's aggressive enforcement activity for well owner water well notification and ground water use reporting for non-exempt wells located in the Sparta aquifer

AGCs. Review of volumes of past and current water use data is progressing as scheduled as more well owners resolve compliance issues identified during the compliance audit process. The agency anticipates review and assessment of reported water use data to be complete by December 2009.

Included in this report are the agency's efforts toward public education and outreach as mandated in part by ACT 49 of 2003 and other requirements related to agency accomplishments of significance. The information provided on these topics reflects significant agency activities beginning in October of 2007 following the agency's commitment to pool agency resources to improve ground water management efficiency by merging personnel of two other agency programs under the Environmental Division with the Ground Water Resources Program.

The next report is anticipated to be complete during January 2010 and will report on Conservation's activities on the items listed above from July 1, 2009 to December 31, 2009.



# Appendix A

---

## Performance Indicators & Statistics



BOBBY JINDAL  
GOVERNOR

State of Louisiana  
DEPARTMENT OF NATURAL RESOURCES  
OFFICE OF CONSERVATION

B-8-1  
SCOTT A. ANGELLE  
SECRETARY  
JAMES H. WELSH  
COMMISSIONER OF CONSERVATION

October 7, 2008


Re: Office of Conservation - Public Safety Program  
Objective No. 8, Performance Indicator No. 1  
"Percentage of New Registered Ground Water Wells Acted Upon within Thirty (30) Days"  
First Quarter of FY 2008/2009 – July 1, 2008 through September 30, 2008

For the above referenced reporting period, this Program received a total of **fifty-two (52)** complete prior notifications, **forty-six (46)** of which were acted upon within thirty days, indicating **eighty-eight percent (88%)** of the complete new water well registration forms being acted upon within 30 days.

Attached is a spreadsheet, which reflects the documentation necessary to verify the **88%** of complete new ground water well notification forms acted upon within thirty (30) days of receipt reported during the First Quarter of FY 2008/2009.

Additionally, the original water well registration forms are maintained in files in the Office of Conservation, Ground Water Resources Division, LaSalle Building, 617 North Third Street, Eleventh Floor, Room No. 1161.

Should you have any questions or require additional information about the values reported for this Performance Indicator, please call me at (225) 342-5528.

  
\_\_\_\_\_  
Anthony Duplechin, Jr., C.P.G.  
Geologist Administrator  
Ground Water Resources

AJD/ko

Attachment

Environmental Division

DNR / CONSERVATION / ENVIRONMENTAL DIVISION - WATER WELL PRIOR NOTIFICATION FORMS ACTED UPON WITHIN 30 DAYS IN FY 08/09

1st Quarter B-8-1	Owner's Name	Well Use	GWRD No.	Date Received	Date Acted Upon
1	Doler Hills Lignite Co./DWS801	Dewatering/Depressure	16-0158	07/01/08	07/09/08
2	Doler Hills Lignite Co./DWS802	Dewatering/Depressure	16-0159	07/01/08	07/09/08
3	Doler Hills Lignite Co./DWS803	Dewatering/Depressure	16-0160	07/01/08	07/09/08
4	Doler Hills Lignite Co./DWS804	Dewatering/Depressure	16-0161	07/01/08	07/09/08
5	Doler Hills Lignite Co./DWS805	Dewatering/Depressure	16-0162	07/01/08	07/09/08
6	Doler Hills Lignite Co./DWS806	Dewatering/Depressure	16-0163	07/01/08	07/09/08
7	Fisher Creek, LLC	Irrigation	33-0035	07/01/08	07/09/08
8	Gary Harper	Irrigation	34-0091	07/02/08	07/21/08
9	Shiela Cochran (Artic Breeze #1)	Public Supply - Non Community	58-0012	07/02/08	07/21/08
10	Town of Slaughter	Public Supply	19-0002	07/09/08	07/09/08
11	Shirley Hollander	Irrigation	20-0064	07/11/08	07/22/08
12	Harold Hilliard	Irrigation	62-0023	07/11/08	07/24/08
13	Chesapeake (Indigo Minerals 30 H-1 Well #2)	Frac/Industrial		07/15/08	
14	Town of Port Barre	Municipal Public Supply	49-0068	07/16/08	07/24/08
15	John Walters	Irrigation	62-0024	07/18/08	07/24/08
16	Marine Partners	Public Supply - Non Community	12-0062	07/21/08	07/24/08
17	Doug Dugas (Acadiana Roadmaster Towing & Rec.)	Industrial	27-0095	07/22/08	07/24/08
18	Liberty Gas Storage, LLC (Pelican No. 003B)	Industrial	12-0063	07/23/08	08/22/08
19	Liberty Gas Storage, LLC (Pelican No. 003A)	Industrial	12-0064	07/23/08	08/22/08
20	Liberty Gas Storage, LLC (Pelican No. 002B)	Industrial	12-0065	07/23/08	08/22/08
21	Liberty Gas Storage, LLC (Pelican No. 002A)	Industrial	12-0066	07/23/08	08/22/08
22	Liberty Gas Storage, LLC (Pelican No. 001B)	Industrial	12-0067	07/23/08	08/22/08
23	Liberty Gas Storage, LLC (Pelican No. 001A)	Industrial	12-0068	07/23/08	08/22/08
24	Country Club Apartment Homes, LLC	Irrigation	10-0484	07/28/08	09/10/08
25	Eihel K. Young	Irrigation	01-0201	08/04/08	08/04/08
26	Petrologistics	Public Supply	10-0487	08/05/08	09/10/08
27	Chesapeake Energy (Carmichael 29 1-H Well #1 SN 237611)	Frac/Industrial	09-0151	08/06/08	08/29/08
28	Chesapeake Energy (Carmichael 29 1-H Well #2 SN 237611)	Frac/Industrial	09-0152	08/06/08	08/29/08
29	Chesapeake Energy (Milton Crow 27 H-1 SN 237384)	Frac/Industrial	09-0158	08/06/08	08/28/08
30	Chesapeake Energy (Walton 14 H-2 SN 237993)	Frac/Industrial	09-0159	08/06/08	08/24/08
31	Chesapeake Energy (Bison 31 H-1 Serial No. 237687)	Frac/Industrial	09-0145	08/11/08	07/22/08







BOBBY JINDAL  
GOVERNOR

State of Louisiana  
DEPARTMENT OF NATURAL RESOURCES  
OFFICE OF CONSERVATION

B-8-2

SCOTT A. ANGELLE  
SECRETARY

JAMES H. WELSH  
COMMISSIONER OF CONSERVATION

October 7, 2008

Re: Office of Conservation - Public Safety Program  
Objective No. 8, Performance Indicator No. 2

“Number of Complete Prior Notifications of New Ground Water Wells Received”  
First Quarter of FY 2008/2009 – July 1, 2008 through September 30, 2008


For the above referenced reporting period, this Program received fifty-six (56) complete new water well prior notification forms, for an annual cumulative total of 56 for this Performance Indicator, as follows:

<u>PERFORMANCE INDICATOR NAME:</u>	<u>1<sup>st</sup></u> <u>Qtr.</u>	<u>2<sup>nd</sup></u> <u>Qtr.</u>	<u>3<sup>rd</sup></u> <u>Qtr.</u>	<u>4<sup>th</sup></u> <u>Qtr.</u>	<u>Cumulative</u> <u>Total</u>
No. of complete prior notifications of new ground water wells	56				56

Attached is a spreadsheet, which reflects the documentation necessary to verify the complete prior notifications of 56 new ground water wells reported during the First Quarter of FY 2008/2009.

Additionally, the original water well registration forms are maintained in files in the Office of Conservation, Ground Water Resources Division, LaSalle Building, 617 North Third Street, Eleventh Floor, Room No. 1161.

Should you have any questions or require additional information about the values reported for this Performance Indicator, please call me at (225) 342-5528.

  
Anthony Dupluchin, Jr., C.P.G.  
Director, Ground Water Resources Division

AJD/ko

Environmental Division

**DNR / CONSERVATION / ENVIRONMENTAL DIVISION - NEW WATER WELL PRIOR NOTIFICATION FORMS RECEIVED IN FY 08/09**

<b>1st Quarter</b> B- 8-2	<b>Owner's Name</b>	<b>Well Use</b>	<b>GWRD No.</b>	<b>Date Received</b>
1	Doler Hills Lignite Co./DWS801	Dewatering/Depressure	16-0158	07/01/08
2	Doler Hills Lignite Co./DWS802	Dewatering/Depressure	16-0159	07/01/08
3	Doler Hills Lignite Co./DWS803	Dewatering/Depressure	16-0160	07/01/08
4	Doler Hills Lignite Co./DWS804	Dewatering/Depressure	16-0161	07/01/08
5	Doler Hills Lignite Co./DWS805	Dewatering/Depressure	16-0162	07/01/08
6	Doler Hills Lignite Co./DWS806	Dewatering/Depressure	16-0163	07/01/08
7	Fisher Creek, LLC	Irrigation	33-0035	07/01/08
8	Gary Harper	Irrigation	34-0091	07/02/08
9	Shiela Cochran (Artic Breeze #1)	Public Supply - Non Community	58-0012	07/02/08
10	Town of Slaughter	Public Supply	19-0002	07/09/08
11	Shirley Hollander	Irrigation	20-0064	07/11/08
12	Harold Hilliard	Irrigation	62-0023	07/11/08
13	Chesapeake (Indigo Minerals 30 H-1 Well #2)	Frac/Industrial		07/15/08
14	Town of Port Barre	Municipal Public Supply	49-0068	07/16/08
15	John Walters	Irrigation	62-0024	07/18/08
16	Marine Partners	Public Supply - Non Community	12-0062	07/21/08
17	Doug Dugas (Acadiana Roadmaster Towing & Rec.)	Industrial	27-0095	07/22/08
18	Liberty Gas Storage, LLC (Pelican No. 001A)	Industrial	12-0068	07/23/08
19	Liberty Gas Storage, LLC (Pelican No. 001B)	Industrial	12-0067	07/23/08
20	Liberty Gas Storage, LLC (Pelican No. 002A)	Industrial	12-0066	07/23/08
21	Liberty Gas Storage, LLC (Pelican No. 002B)	Industrial	12-0065	07/23/08
22	Liberty Gas Storage, LLC (Pelican No. 003A)	Industrial	12-0064	07/23/08
23	Liberty Gas Storage, LLC (Pelican No. 003B)	Industrial	12-0063	07/23/08
24	Country Club Apartment Homes, LLC	Irrigation	10-0484	07/28/08
25	Ethel K. Young	Irrigation	01-0201	08/04/08
26	Petrologistics	Public Supply	10-0487	08/05/08
27	Chesapeake Energy (Walton 14 H-2 SN 237993)	Frac/Industrial	09-0159	08/06/08
28	Chesapeake Energy (Milton Crow 27 H-1 SN 237384)	Frac/Industrial	09-0158	08/06/08
29	Chesapeake Energy (Carmichael 29 1-H Well #1 SN 237611)	Frac/Industrial	09-0151	08/06/08
30	Chesapeake Energy (Carmichael 29 1-H Well #2 SN 237611)	Frac/Industrial	09-0152	08/06/08
31	Chesapeake Energy (Bison 31 H-1) Serial No. 237687	Frac/Industrial	09-0145	08/11/08

**DNR / CONSERVATION / ENVIRONMENTAL DIVISION - NEW WATER WELL PRIOR NOTIFICATION FORMS RECEIVED IN FY 08/09**

1st Quarter B-8-2	Owner's Name	Well Use	GWRD No.	Date Received	
32	City of Vidalia (Well No. 4)	Municipal Public Supply	15-0026	08/11/08	
33	Basic Energy Services (Basic Energy #001)	Industrial	60-0046	08/11/08	
34	Chesapeake Energy (Carmichael 29 1-H Well #3 SN 237611)	Frac/Industrial	09-0153	08/13/08	
35	Chesapeake Energy (Carmichael 29 1-H Well #4 SN 237611)	Frac/Industrial	09-0154	08/13/08	
36	Chesapeake Energy (Carmichael 29 1-H Well #5 SN 237611)	Frac/Industrial	09-0155	08/13/08	
37	Chesapeake Energy (Carmichael 29 1-H Well #6 SN 237611)	Frac/Industrial	09-0156	08/13/08	
38	Chesapeake Energy (Carmichael 29 1-H Well #7 SN 237611)	Frac/Industrial	09-0157	08/13/08	
39	EOG Resources, Inc. USA (Parcel 3 #78-Alt SN238280)	Frac/Industrial	08-0158	08/14/08	
40	EOG Resources, Inc. (Martin Timber Water Well #1)	Frac/Fluid	16-0165	08/15/08	
41	EOG Resources, Inc. (Martin Timber Water Well #2)	Frac/Fluid	16-0166	08/15/08	
42	Fisher Creek, LLC (Oak Ridge Farm West)	Irrigation	34-0092	08/18/08	
43	Fisher Creek, LLC (Sharkey Rd 2)	Irrigation	33-0036	08/18/08	
44	Larrison Enterprises (Moore House)	Irrigation	34-0093	08/18/08	
45	Kinder Sand Company	Industrial	02-0036	08/25/08	
46	Peter M. John (Louisiana Bag Company)	Irrigation	01-0204	08/26/08	
47	J-W Operating (C Days 22#1)	Drilling Rig Supply/Frac	16-0169	08/29/08	
48	J-W Operating (Dean 17#1)	Drilling Rig Supply/Frac	09-0164	08/29/08	
49	J-W Operating (Good Hope 26#1)	Drilling Rig Supply/Frac	16-0170	08/29/08	
50	J-W Operating (Moon Lake 21#1)	Drilling Rig Supply/Frac	08-0165	08/29/08	
51	J-W Operating (State Lease 16035 8#9)	Drilling Rig Supply/Frac	08-0162	08/29/08	
52	J-W Operating (White 26#2)	Drilling Rig Supply/Frac	16-0171	08/29/08	
53	EOG Resources (B.R.Bedsole27#1)	Industrial	16-0172	09/16/08	
54	J-W Operating (Daniel 1 #1 SN 238646)	Frac/Industrial	08-0171	09/17/08	
55	J-W Operating (Frierson 6 #20 SN238399)	Frac/Industrial	09-0166	09/17/08	
56	J-W Operating (Kinsey 21 #1 SN238637)	Frac/Industrial	09-0165	09/17/08	



BOBBY JINDAL  
GOVERNOR

State of Louisiana  
DEPARTMENT OF NATURAL RESOURCES  
OFFICE OF CONSERVATION

B-8-1  
SCOTT A. ANGELLE  
SECRETARY  
JAMES H. WELSH  
COMMISSIONER OF CONSERVATION

January 7, 2009

Re: Office of Conservation - Public Safety Program  
Objective No. 8, Performance Indicator No. 1  
"Percentage of New Registered Ground Water Wells Acted Upon within Thirty (30) Days"  
Second Quarter of FY 2008/2009 - October 1, 2008 through December 31, 2008


For the above referenced reporting period, this Program received a total of **eighty-six (86)** complete prior notifications, **seventy-nine (79)** of which were acted upon within thirty days, indicating **ninety-two percent (92%)** of the complete new water well registration forms being acted upon within 30 days.

For the first and second quarters a cumulative total of **one hundred forty (140)** complete prior notifications have been received, **one hundred twenty-six (126)** of which have been acted upon, resulting in a cumulative percentage of **ninety percent (90%)** of the complete new water well registration forms being acted upon within 30 days.

Attached is a spreadsheet, which reflects the documentation necessary to verify the **92%** of complete new ground water well notification forms acted upon within thirty (30) days of receipt reported during the Second Quarter of FY 2008/2009.

Additionally, the original water well registration forms are maintained in files in the Office of Conservation, Ground Water Resources Division, LaSalle Building, 617 North Third Street, Eleventh Floor, Room No. 1161.

This is a new PI for FY08/09. Should you have any questions or require additional information about the values reported for this Performance Indicator, please call me at (225) 342-5528.

  
Anthony Dupluchin, Jr., C.P.G.  
Geologist Administrator  
Ground Water Resources

AJD/ko

Attachment

Environmental Division

Post Office Box 94275 • Baton Rouge, Louisiana 70804-9275 • 617 North 3rd Street • 9th Floor • Baton Rouge, Louisiana 70802  
Phone (225) 342-8244 • Fax (225) 242-3505 • [www.dnr.state.la.us/conservation](http://www.dnr.state.la.us/conservation)

LDNR / CONSERVATION / ENVIRONMENTAL DIVISION - WATER WELL PRIOR NOTIFICATION FORMS ACTED UPON WITHIN 30 DAYS IN FY 08/09

2nd Quarter B-8-1	Owner's Name	Well Use	GWRD No.	Date Received	Date Acted Upon
1	J-W Operating Company (Frierson 6 #20 SN238399)	Frac	09-0166	09/17/08	10/03/08
2	Plantation Operating, LLC (LA Minerals 16#1 SN238104)	Frac	07-0035	09/19/08	10/29/08
3	Winchester Production Company (Oden 1-30 SN 227058)	Frac	16-0176	09/22/08	12/12/08
4	Winchester Production Company (Oden 30-2 SN 227325)	Frac	16-0175	09/22/08	12/12/08
5	Arnold Natali	Irrigation	10-0502	09/23/08	11/17/08
6	Encore Operating Louisiana, LLC (Cook 32-1)	Frac	09-0174	09/24/08	11/18/08
7	Encore Operating Louisiana, LLC (Querbes 29-Z)	Frac	09-0170	09/24/08	11/18/08
8	Don Sims	Irrigation	34-0094	09/26/08	10/22/08
9	Tracey Buller	Irrigation	49-0074	10/01/08	10/22/08
10	Keatchie Water System, Inc. (Smyrna Well)	Public Supply		10/01/08	
11	J-W Operating Company (Gadpaille 12 #1 alt SN 237617)	Frac	08-0172	10/02/08	10/21/08
12	J-W Operating Company (Kirby 11 #1 alt SN238795)	Frac		10/02/08	
13	Entergy 9 - Mile Point (#2)	Industrial		10/07/08	
14	EXCO Operating Co., LP (Pardue 28-1)	Frac	25-0045	10/08/08	10/28/08
15	Kenneth Lanclos, Jr.	Irrigation	50-0059	10/09/08	10/21/08
16	Will-Drill Resources (Scammahorn 12 #1)	Frac	25-0044	10/13/08	10/21/08
17	Air Products & Chemicals, Inc.	Industrial	17-0054	10/14/08	11/18/08
18	J-W Operating Company (Broussard 5#1 SN 238891)	Frac	08-0174	10/14/08	
19	Eagle Creek Southeast, L.L.C.	Irrigation	33-0037	10/15/08	10/28/08
20	Russell Vincent	Irrigation	27-0100	10/15/08	11/10/08
21	Conoco Phillips (BFP Inc #1)	Frac	60-0047	10/16/08	10/21/08
22	Marathon Pipe Line, LLC (#1)	Industrial	19-0004	10/20/08	10/28/08
23	J-W Operating Company (Franks Reality 14 #2)	Frac	09-0167	10/22/08	10/28/08
24	J-W Operating Company (Franks Reality 14 #2)	Frac	09-0167	10/22/08	10/28/08
25	Conoco Phillips (T.S. Odom #1)	Frac	60-0049	10/24/08	10/28/08
26	Conoco Phillips (Blackstone #1)	Frac	60-0048	10/28/08	10/28/08
27	Dixie Pipeline Company	Industrial	61-0024	10/29/08	11/03/08
28	John D. Marshall	Irrigation	49-0076	10/29/08	11/03/08
29	Shell Western E & P Inc. (Harris 19-1)	Frac		10/29/08	
30	EXCO Operating Company, LP (Davis Bros. 28A-2)	Frac	25-0046	10/30/08	11/12/08

## LDNR / CONSERVATION / ENVIRONMENTAL DIVISION - WATER WELL PRIOR NOTIFICATION FORMS ACTED UPON WITHIN 30 DAYS IN FY 08/09

2nd Quarter B-8-1	Owner's Name	Well Use	GWRD No.	Date Received	Date Acted Upon
31	Will-Drill Resources, Inc (LA Minerals 5 #1)	Frac	07-0037	10/30/08	11/18/08
32	Will-Drill Resources, Inc (Sandlin 10 #1)	Frac	60-0050	10/30/08	11/18/08
33	Farrell Woods	Irrigation	27-0099	10/31/08	11/03/08
34	Howard Hargroder	Irrigation	01-0208	10/31/08	11/03/08
35	Kody Bieber	Irrigation	20-0065	10/31/08	11/03/08
36	EXCO Operating Company, LP (Stewart Harrison 28-1)	Frac	25-0047	10/31/08	11/12/08
37	Shell Western E & P Inc. (Blackstone 15 - 1H)	Frac	16-0183	10/31/08	11/18/08
38	Shell Western E & P Inc. (Guy Fletcher 24-1 H)	Frac	16-0182	10/31/08	11/18/08
39	ExxonMobil	Industrial	17-0055	11/03/08	11/14/08
40	Boyce Miller #1	Irrigation	18-0037	11/04/08	11/12/08
41	Chad Morgan #1	Irrigation	18-0033	11/04/08	11/12/08
42	Chad Morgan #2	Irrigation	18-0034	11/04/08	11/12/08
43	Chad Morgan #3	Irrigation	18-0038	11/04/08	11/12/08
44	LaBane Clement	Irrigation	18-0039	11/04/08	11/18/08
45	Boyce Miller #2	Irrigation	18-0036	11/05/08	11/12/08
46	Boyce Miller #3	Irrigation	18-0035	11/05/08	11/12/08
47	Boyce Miller #4	Irrigation	18-0032	11/05/08	11/12/08
48	EXCO Operating Co., LP (Minter 28 No. 1)	Frac	25-0048	11/06/08	11/12/08
49	EXCO Operating Co., LP (Moore 28 No. 1)	Frac	25-0049	11/06/08	11/12/08
50	Etoco, L.P. (Clement Heirs 17)	Frac	09-0169	11/06/08	11/14/08
51	Empresa Energy, LP c/o Brammer Engineering (Woodard 1#1)	Frac	41-0010	11/07/08	11/14/08
52	Lakes on the Teche Owner's Association, Inc.	Irrigation	50-0060	11/07/08	11/14/08
53	Marus Evans (Well #1)	Irrigation	13-0006	11/10/08	11/12/08
54	Marus Evans (Well #2)	Irrigation	13-0007	11/10/08	11/12/08
55	Marus Evans (Well #3)	Irrigation	13-0008	11/10/08	11/14/08
56	EOG Resources (HA RA SUE; D.N. Bell et ux #1)	Frac	16-0181	11/10/08	11/18/08
57	Eurie Savant, Jr.	Irrigation	02-0038	11/13/08	11/14/08
58	EXCO Operating Co, LP (Davis Bros J-15)	Frac	25-0050	11/13/08	11/14/08
59	James O. Thornton, III (Well #1)	Irrigation	18-0400	11/14/08	11/18/08
60	O'Neal LeBlanc	Irrigation	27-0101	11/17/08	11/18/08
61	James O. Thornton, III (Well #2)	Irrigation	18-0041	11/17/08	11/18/08

LDNR / CONSERVATION / ENVIRONMENTAL DIVISION - WATER WELL PRIOR NOTIFICATION FORMS ACTED UPON WITHIN 30 DAYS IN FY 08/09

2nd Quarter B-8-1	Owner's Name	Well Use	GWRD No.	Date Received	Date Acted Upon
62	LeRoy Kirby, III	Irrigation	09-0173	11/17/08	11/18/08
63	LeRoy Kirby, III	Irrigation	09-0172	11/17/08	11/18/08
64	St. Mary Land & Exploration (Johnson Trust 1)	Frac	16-0178	11/17/08	11/18/08
65	St. Mary Land & Exploration (Weyerhauser 2 #1)	Frac	16-0177	11/17/08	11/18/08
66	St. Mary Land & Exploration (Weyerhauser 2 #2)	Frac	16-0180	11/17/08	11/18/08
67	Uni Plantation	Irrigation	09-0174	11/17/08	11/18/08
68	New Life Church International	Public Supply	10-0505	11/18/08	11/24/08
69	Nadel & Gussman-Jetta Operating Co. (Franks 20 #2)	Frac	09-0175	11/18/08	12/12/08
70	Nadel & Gussman-Jetta Operating Co. (Haynesville Mercantile 36 #1)	Frac	60-0052	11/18/08	12/12/08
71	LeRoy Kirby, Jr.	Irrigation	09-0177	11/18/08	12/17/08
72	LeRoy Kirby, Jr.	Irrigation	09-0176	11/18/08	12/17/08
73	EOG Resources, Inc (Johnson #6)	Frac	16-0184	11/19/08	11/24/08
74	Questar Exploration & Production Co (Golson 32 H)	Frac	07-0041	11/19/08	11/24/08
75	Questar Exploration & Production Co (S Wimberly 29 2-Alt)	Frac	07-0038	11/19/08	11/24/08
76	Questar Exploration & Production Co (S Wimberly 29 1-Alt)	Frac	07-0040	11/19/08	11/24/08
77	Questar Exploration & Production Co (T Conly 30)	Frac	07-0039	11/19/08	11/24/08
78	EOG Resources, Inc	Frac		11/19/08	
79	J-W Operating Company (Davis 15 #1)	Frac	41-0011	11/21/08	11/24/08
80	JAG Operating, LLC (HAY Ra SU19; Petro Hunt etal 9)	Frac	08-0175	11/24/08	12/03/08
81	JAG Operating, LLC (HAY Ra SU3; Holland SN 238524)	Frac	60-0051	11/24/08	12/03/08
82	J-W Operating Company (Indigo Minerals, LLC 3 #1)	Frac	41-0012	11/24/08	12/09/08
83	J-W Operating Company (Pennywell 15 # 1 H)	Frac	16-0185	11/24/08	12/09/08
84	Will-Drill Resources (Barrett 31-1)	Frac		11/24/08	
85	Dunham Price	Industrial	27-0103	11/25/08	12/02/08
86	Eagle Creek Southeast, L.L.C.	Irrigation	18-0043	12/22/08	12/24/08
Ninety-Two (92%) of Prior Notification Forms Acted Upon Within Thirty (30) Days From Date Received					





BOBBY JINDAL  
GOVERNOR

State of Louisiana  
DEPARTMENT OF NATURAL RESOURCES  
OFFICE OF CONSERVATION

B-8-2  
SCOTT A. ANGELLE  
SECRETARY  
JAMES H. WELSH  
COMMISSIONER OF CONSERVATION

January 7, 2009

Re: Office of Conservation - Public Safety Program  
Objective No. 8, Performance Indicator No. 2  
"Number of Prior Notifications of New Ground Water Wells Received"  
Second Quarter of FY 2008/2009 – October 1, 2008 through December 31, 2008

For the above referenced reporting period, this Program received one hundred nine (109) new water well prior notification forms, for an **annual cumulative total of 165** for this Performance Indicator, as follows:

<u>PERFORMANCE INDICATOR NAME:</u>	<u>1<sup>st</sup> Qtr.</u>	<u>2<sup>nd</sup> Qtr.</u>	<u>3<sup>rd</sup> Qtr.</u>	<u>4<sup>th</sup> Qtr.</u>	<u>Cumulative Total</u>
No. of prior notifications of new ground water wells	56	109			165

Attached is a spreadsheet, which reflects the documentation necessary to verify the prior notifications of **one hundred nine (109)** new ground water wells reported during the Second Quarter of FY 2008/2009.

Additionally, the original water well registration forms are maintained in files in the Office of Conservation, Ground Water Resources Division, LaSalle Building, 617 North Third Street, Eleventh Floor, Room No. 1161.

Should you have any questions or require additional information about the values reported for this Performance Indicator, please call me at (225) 342-5528.

*Charlotte Wardian for Anthony Duplechin*  
Anthony Duplechin, Jr., C.P.G.

Geologist Administrator  
Ground Water Resources

AJD/ko

Attachment

Environmental Division

## LDNR / CONSERVATION / ENVIRONMENTAL DIVISION - NEW WATER WELL PRIOR NOTIFICATION FORMS RECEIVED IN FY 08/09

2nd Quarter B-8-2	Owner's Name	Well Use	GWRD No.	Date Received
1	Tracey Buller	Irrigation	49-0074	10/01/08
2	Keatchie Water System, Inc. (Smyrna Well)	Public Supply		10/01/08
3	J-W Operating Co (Gadpaille 12 #1 alt SN 237617)	Frac	08-0172	10/02/08
4	J-W Operating Co (Kirby 11 #1 alt SN238795)	Frac		10/02/08
5	Entergy 9 - Mile Point (#2)	Industrial		10/07/08
6	EXCO Operating Co., LP (Pardue 28-1)	Frac	25-0045	10/08/08
7	Kenneth Lanclos, Jr.	Irrigation	50-0059	10/09/08
8	Will-Drill Resources (Scammahorn 12 #1)	Frac	25-0044	10/13/08
9	Air Products & Chemicals, Inc.	Industrial	17-0054	10/14/08
10	J-W Operating Co (Broussard 5#1 SN 238891)	Frac	08-0174	10/14/08
11	Eagle Creek Southeast, L.L.C.	Irrigation	33-0037	10/15/08
12	Russell Vincent	Irrigation	27-0100	10/15/08
13	Conoco Phillips (BFP Inc #1)	Frac	60-0047	10/16/08
14	Marathon Pipe Line, LLC (#1)	Industrial	19-0004	10/20/08
15	J-W Operating Co (Franks Realty 14 #2)	Frac	09-0167	10/22/08
16	Conoco Phillips (T.S. Odom #1)	Frac	60-0049	10/24/08
17	Conoco Phillips (Blackstone #1)	Frac	60-0048	10/28/08
18	Dixie Pipeline Company	Industrial	61-0024	10/29/08
19	John D. Marshall	Irrigation	49-0076	10/29/08
20	Shell Western E & P Inc. (Harris 19-1)	Frac		10/29/08
21	EXCO Operating Company, LP (Davis Bros. 28A-2)	Frac	25-0046	10/30/08
22	Will-Drill Resources, Inc (LA Minerals 5 #1)	Frac	07-0037	10/30/08
23	Will-Drill Resources, Inc (Sandlin 10 #1)	Frac	60-0050	10/30/08
24	Farrell Woods	Irrigation	27-0099	10/31/08
25	Howard Hargroder	Irrigation	01-0208	10/31/08
26	Kody Bieber	Irrigation	20-0065	10/31/08
27	EXCO Operating Company, LP (Stewart Harrison 28-1)	Frac	25-0047	10/31/08
28	Shell Western E & P Inc. (Blackstone 15 - 1H)	Frac	16-0183	10/31/08
29	Shell Western E & P Inc. (Guy Fletcher 24-1 H)	Frac	16-0182	10/31/08
30	ExxonMobil	Industrial	17-0055	11/03/08
31	Boyce Miller #1	Irrigation	18-0037	11/04/08

## LDNR / CONSERVATION / ENVIRONMENTAL DIVISION - NEW WATER WELL PRIOR NOTIFICATION FORMS RECEIVED IN FY 08/09

2nd Quarter B-8-2	Owner's Name	Well Use	GWRD No.	Date Received	
32	Chad Morgan #1	Irrigation	18-0033	11/04/08	
33	Chad Morgan #2	Irrigation	18-0034	11/04/08	
34	Chad Morgan #3	Irrigation	18-0038	11/04/08	
35	LaBane Clement	Irrigation	18-0039	11/04/08	
36	Boyce Miller #2	Irrigation	18-0036	11/05/08	
37	Boyce Miller #3	Irrigation	18-0035	11/05/08	
38	Boyce Miller #4	Irrigation	18-0032	11/05/08	
39	EXCO Operating Co., LP (Minter 28 No. 1)	Frac	25-0048	11/06/08	
40	EXCO Operating Co., LP (Moore 28 No. 1)	Frac	25-0049	11/06/08	
41	Etoco, L.P. (Clement Heirs 17)	Frac	09-0169	11/06/08	
42	EXCO Operating Co., LP (Sturgis Nix 11 No. 1)	Frac		11/06/08	
43	Empresa Energy, LP c/o Brammer Engineering (Woodard 1#1)	Frac	41-0010	11/07/08	
44	Lakes on the Teche Owner's Association, Inc.	Irrigation	50-0060	11/07/08	
45	Marus Evans (Well #1)	Irrigation	13-0006	11/10/08	
46	Marus Evans (Well #2)	Irrigation	13-0007	11/10/08	
47	Marus Evans (Well #3)	Irrigation	13-0008	11/10/08	
48	EOG Resources (HA RA SUE; D.N. Bell et ux #1)	Frac	16-0181	11/10/08	
49	Eurie Savant, Jr.	Irrigation	02-0038	11/13/08	
50	EXCO Operating Co, LP (Davis Bros J-15)	Frac	25-0050	11/13/08	
51	James O. Thornton, III (Well #1)	Irrigation	18-0400	11/14/08	
52	O'Neal LeBlanc	Irrigation	27-0101	11/17/08	
53	James O. Thornton, III (Well #2)	Irrigation	18-0041	11/17/08	
54	LeRoy Kirby, III	Irrigation	09-0173	11/17/08	
55	LeRoy Kirby, III	Irrigation	09-0172	11/17/08	
56	St. Mary Land & Exploration (Johnson Trust 1)	Frac	16-0178	11/17/08	
57	St. Mary Land & Exploration (Weyerhauser 2 #1)	Frac	16-0177	11/17/08	Canceled 01/05/09
58	St. Mary Land & Exploration (Weyerhauser 2 #2)	Frac	16-0180	11/17/08	
59	Uni Plantation	Irrigation	09-0174	11/17/08	
60	New Life Church International	Public Supply	10-0505	11/18/08	
61	Nadel & Gussman-Jetta Operating Co. (Franks 20 #2)	Frac	09-0175	11/18/08	
62	Nadel & Gussman-Jetta Operating Co. (Haynesville Mercantile 36 #1)	Frac	60-0052	11/18/08	

LDNR / CONSERVATION / ENVIRONMENTAL DIVISION - NEW WATER WELL PRIOR NOTIFICATION FORMS RECEIVED IN FY 08/09

2nd Quarter B-8-2	Owner's Name	Well Use	GWRD No.	Date Received
63	LeRoy Kirby, Jr.	Irrigation	09-0177	11/18/08
64	LeRoy Kirby, Jr.	Irrigation	09-0176	11/18/08
65	EOG Resources, Inc (Johnson #6)	Frac	16-0184	11/19/08
66	Questar Exploration & Production Co (Golson 32 H)	Frac	07-0041	11/19/08
67	Questar Exploration & Production Co (S Wimberly 29 2-Alt)	Frac	07-0038	11/19/08
68	Questar Exploration & Production Co (S Wimberly 29 1-Alt)	Frac	07-0040	11/19/08
69	Questar Exploration & Production Co (T Conly 30)	Frac	07-0039	11/19/08
70	EOG Resources, Inc	Frac		11/19/08
71	J-W Operating Co (Davis 15 #1)	Frac	41-0011	11/21/08
72	JAG Operating, LLC (HAY Ra SU19; Petro Hunt etal 9)	Frac	08-0175	11/24/08
73	JAG Operating, LLC (HAY Ra SU3; Holland SN 238524)	Frac	60-0051	11/24/08
74	J-W Operating Co (Indigo Minerals, LLC 3 #1)	Frac	41-0012	11/24/08
75	J-W Operating Co (Pennywell 15 # 1 H)	Frac	16-0185	11/24/08
76	Will-Drill Resources (Barrett 31-1)	Frac		11/24/08
77	Dunham Price	Industrial	27-0103	11/25/08
78	Plantation Operating, LLC (LA Minerals et al 10 #1)	Frac		12/01/08
79	Conoco Phillips (H. Kettler 9 #1)	Frac		12/05/08
80	Conoco Phillips (PG Palmer 9 #1)	Frac		12/05/08
81	Conoco Phillips (Woodard H #5)	Frac		12/05/08
82	J. W. Operating Company (Broyles 2 #1)	Frac	09-0178	12/08/08
83	Driller Mud System, LLC	Non-Community Public Supply	01-0213	12/09/08
84	Southern Star Operating (A. S. Burt 20-1)	Frac		12/09/08
85	Southern Star Operating (Atkins Lincoln 17-2)	Frac		12/09/08
86	Southern Star Operating (Cash Point Plantation)	Frac		12/09/08
87	Shaw Group	Public Supply	10-0509	12/10/08
88	Goodrich Petroleum (James Cook #1)	Frac		12/12/08
89	Nadel & Gussman - Jetta Operating Co. (Ambrose E #1)	Frac		12/12/08
90	Nadel & Gussman - Jetta Operating Co. (Williams 11 #1)	Frac		12/12/08
91	Alfred Miller Contracting	Industrial	10-0510	12/15/08
92	Brammer Engineering (Tommy E. Deese 12 #1)	Frac		12/15/08
93	Brammer Engineering (Davis Brothers 28 #1)	Frac		12/15/08

LDNR / CONSERVATION / ENVIRONMENTAL DIVISION - NEW WATER WELL PRIOR NOTIFICATION FORMS RECEIVED IN FY 08/09

2nd Quarter	Owner's Name	Well Use	GWRD No.	Date Received
B-8-2				
94	Brammer Engineering (Seymour #1)	Frac		12/15/08
95	New Life International Church	Public Supply		12/15/08
96	Questar Exploration & Production (Waerstad #1)	Frac		12/15/08
97	Questar Exploration & Production (Waerstad #3)	Frac		12/15/08
98	Golden Ranch Farm #1	Irrigation	29-0017	12/16/08
99	Golden Ranch Farm #2	Irrigation	29-0018	12/16/08
100	Golden Ranch Farm #3	Irrigation	29-0019	12/16/08
101	J. W. Operating Company (Cowley 1 #1)	Frac		12/18/08
102	J. W. Operating Company (Cowley 2 #1)	Frac		12/18/08
103	J. W. Operating Company (Cmkovic 27 #1)	Frac		12/18/08
104	Eagle Creek Southeast, LLC	Irrigation	18-0043	12/22/08
105	Midnight Sun, Inc. II	Irrigation	18-0044	12/22/08
106	Delta Equine Center	Irrigation	10-0513	12/23/08
107	Indigo/Brammer (Cole 22 #1)	Frac		12/29/08
108	Indigo/Brammer (Temple 8 #1)	Frac		12/29/08
109	Steve Abshire, M.D.	Irrigation		12/31/08



BOBBY JINDAL  
GOVERNOR

State of Louisiana  
DEPARTMENT OF NATURAL RESOURCES  
OFFICE OF CONSERVATION

B-8-1  
SCOTT A. ANGELLE  
SECRETARY  
JAMES H. WELSH  
COMMISSIONER OF CONSERVATION

April 15, 2009

Re: Office of Conservation - Public Safety Program  
Objective No. 8, Performance Indicator No. 1  
"Percentage of New Registered Ground Water Wells Acted Upon within Thirty (30) Days"  
Third Quarter of FY 2008/2009 – January 1, 2009 through March 31, 2009

For the above referenced reporting period, this Program received a total of **one hundred-fourteen (114)** complete prior notifications, **one hundred-two (102)** of which were acted upon within thirty days, indicating **eighty-nine point five percent (89.5%)** of the complete new water well registration forms being acted upon within 30 days.

For the first, second and third quarters a cumulative total of **two hundred fifty-one (251)** complete prior notifications have been received, **two hundred twenty-six (226)** of which have been acted upon, resulting in a cumulative percentage of **ninety percent (90%)** of the complete new water well registration forms being acted upon within 30 days.

Attached is a spreadsheet, which reflects the documentation necessary to verify the **89.5%** of complete new ground water well notification forms acted upon within thirty (30) days of receipt reported during the Third Quarter of FY 2008/2009.

The second quarter is revised to reflect the receipt of **eighty-five (85)** complete prior notifications, **seventy-eight (78)** of which were acted upon within thirty days, indicating **ninety-one point eight percent (91.8%)** of the complete new water well registration forms being acted upon within 30 days.

Additionally, the original water well registration forms are maintained in files in the Office of Conservation, Ground Water Resources Division, LaSalle Building, 617 North Third Street, Eleventh Floor, Room No. 1161.

Should you have any questions or require additional information about the values reported for this Performance Indicator, please call me at (225) 342-5528.

  
Anthony Dupluchin, Jr., C.F.G.  
Ground Water Resources

AJD/ko  
Attachment

Environmental Division

## LDNR / CONSERVATION / ENVIRONMENTAL DIVISION - WATER WELL PRIOR NOTIFICATION FORMS ACTED UPON WITHIN 30 DAYS IN FY 08/09

3rd Quarter B-8-1	Owner's Name	Well Use	GWRD No.	Date Received	Date Acted Upon
1	Plantation (Brammer) Operating, LLC (LA Minerals et al 10 #1)	Frac	07-0044	12/01/08	01/07/09
2	Petrohawk Energy Corp. (Tompkins 2 #7)	Frac	08-0187	12/01/08	03/17/09
3	Petrohawk Energy Corp. (EGP 25 #9)	Frac	08-0189	12/01/08	03/18/09
4	Petrohawk Energy Corp. (Brazzel 1 -1)	Frac	08-0190	12/01/08	03/18/09
5	Questar Exploration & Production (Whittington 30 H-4 Alt)	Frac	09-0183	12/01/08	01/18/09
6	Petrohawk Energy Corp. (Fallin 23 #5)	Frac	31-0150	12/01/08	03/19/09
7	Petrohawk Energy Corp. (L D Barnett 23-2)	Frac	31-0152	12/01/08	03/25/09
8	J. W. Operating Company (Broyles 2 #1)	Frac	09-0178	12/08/08	12/29/08
9	Driller Mud System, LLC	Non-Community Public Supply	01-0213	12/09/08	12/10/08
10	Southern Star Operating (Cash Point Plantation)	Frac	08-0176	12/09/08	12/03/08
11	Southern Star Operating (A. S. Burt 20-1)	Frac	08-0177	12/09/08	01/05/09
12	Southern Star Operating (Atkins Lincoln 17-2)	Frac	08-0178	12/09/08	01/05/09
13	Shaw Group	Public Supply	10-0509	12/10/08	12/10/08
14	Beusa Energy, Inc. (Richardson 27 001)	Frac	16-0168	12/12/08	01/07/09
15	Alfred Miller Contracting	Industrial	10-0510	12/15/08	12/17/08
16	Questar Exploration & Production (Waerstad #3)	Frac	41-0014	12/15/08	02/18/09
17	Golden Ranch Farm #1	Irrigation	29-0017	12/16/08	12/24/08
18	Golden Ranch Farm #2	Irrigation	29-0018	12/16/08	12/24/08
19	Golden Ranch Farm #3	Irrigation	29-0019	12/16/08	12/24/08
20	J. W. Operating Company (Cowley 1 #2)	Frac	08-0180	12/18/08	01/09/09
21	J. W. Operating Company (Cowley 2 #1)	Frac	08-0181	12/18/08	12/18/08
22	J. W. Operating Company (Crnkovic 27 #1)	Frac	16-0187	12/18/08	01/09/09
23	Eagle Creek Southeast, LLC	Irrigation	18-0042	12/22/08	12/24/08
24	Eagle Creek Southeast, LLC	Irrigation	18-0043	12/22/08	12/24/08
25	Midnight Sun, Inc. II	Irrigation	18-0044	12/22/08	12/24/08
26	Delta Equine Center	Irrigation	10-0513	12/23/08	12/24/08
27	Indigo/Brammer (Cole 22 #1)	Frac	31-0148	12/29/08	01/02/09
28	Indigo/Brammer (Temple 8 #1)	Frac	31-0149	12/29/08	01/02/09
29	Steve Abshire, M.D.	Irrigation	57-0176	12/31/08	01/08/09
30	EXCO Operating Company, LP (Hodde etal 14 SN 239210)	Frac	25-0054	01/05/09	01/14/09
31	Ruston Developmental Ctr - Northeast Support & Service Ctr.	Public Supply	31-0147	01/09/09	01/12/09
32	Pears Land Company	Irrigation	57-0177	01/09/09	01/12/09
33	Georgia-Pacific Corrugated, LLC (Stainless Steel #2)	Industrial	37-0059	01/12/09	01/29/09
34	Georgia-Pacific Corrugated, LLC (Stainless Steel #1)	Industrial	37-0060	01/12/09	01/29/09
35	Samson Contour Energy E & P, LLC (Deltic Timber 12-1 SN 239201)	Frac	08-0179	01/13/09	01/21/09
36	New Iberia Recreation Department	Irrigation	23-0040	01/13/09	01/21/09
37	Tensas Delta Co. (Weyerhaeuser 4 #1 SN 239207)	Frac	07-0046	01/14/09	01/21/09
38	Tensas Delta Co. (Patterson 9 #1 SN 238670)	Frac	07-0047	01/14/09	01/23/09
39	Donald M. Johnson	Irrigation	18-0045	01/14/09	01/21/09

## LDNR / CONSERVATION / ENVIRONMENTAL DIVISION - WATER WELL PRIOR NOTIFICATION FORMS ACTED UPON WITHIN 30 DAYS IN FY 08/09

3rd Quarter B-8-1	Owner's Name	Well Use	GWRD No.	Date Received	Date Acted Upon
40	Guichard Operating Company	Industrial	01-0217	01/15/09	01/21/09
41	Samson Contour Energy E & P, LLC (Hall 34 H No. 1)	Frac	08-0182	01/16/09	01/26/09
42	J-W Operating (Florsheim 26 #2)	Frac	16-0188	01/16/09	01/26/09
43	Verde L. David	Irrigation	57-0181	01/19/09	01/28/09
44	Bayou Sand & Gravel LLC	Industrial	53-0019	01/23/09	01/27/09
45	Dembury (Dunn LA Well #1 - 2009)	Industrial	42-0034	01/26/09	01/27/09
46	TKK Enterprises (Well #1)	Public Supply	28-0127	01/27/09	01/27/09
47	Hog Waller, L.L.C.	Irrigation	34-0095	01/28/09	01/29/09
48	EXCO Production Company (Sammo Partnership 18 #1 SN 239107)	Frac	16-0192	01/30/09	02/03/09
49	EXCO Production Company (Atlmius 15 #1 SN 239107)	Frac	16-0193	01/30/09	02/03/09
50	Dolet Hills Lignite Co. (DWS 0907)	Dewatering/Depressuring	16-0195	01/30/09	02/10/09
51	Dolet Hills Lignite Co. (DWS 0906)	Dewatering/Depressuring	16-0196	01/30/09	02/10/09
52	Dolet Hills Lignite Co. (DWS 0902)	Dewatering/Depressuring	16-0197	01/30/09	02/10/09
53	Dolet Hills Lignite Co. (DWS 0903)	Dewatering/Depressuring	16-0198	01/30/09	02/10/09
54	Dolet Hills Lignite Co. (DWS 0904)	Dewatering/Depressuring	16-0199	01/30/09	02/10/09
55	Dolet Hills Lignite Co. (DWS 0905)	Dewatering/Depressuring	16-0200	01/30/09	02/10/09
56	Questar Exploration & Production (James 4-5 SN 10675Z)	Frac	09-0180	02/02/09	02/04/09
57	Questar Exploration & Production (James 4-6 SN 10609Z)	Frac	09-0181	02/02/09	02/04/09
58	Questar Exploration & Production (Hutchinson 10-6 SN 11224Z)	Frac	09-0182	02/02/09	02/04/09
59	Pine Prairie Energy Center, LLC	Industrial	20-0047	02/02/09	02/10/09
60	Questar Exploration & Production (S Wimberly 29 1-Alt)	Frac	07-0040	02/03/09	02/09/09
61	Questar Exploration & Production (Martin 28 2-Alt)	Frac	07-0048	02/03/09	02/06/09
62	Questar Exploration & Production (Conly 30 3-Alt)	Frac	07-0049	02/03/09	02/09/09
63	Atmos Pipeline & Storage, LLC (WSW #3)	Industrial		02/03/09	
64	Questar Exploration & Production (Weathers 22 1-Alt)	Frac	07-0050	02/04/09	02/09/09
65	Questar Exploration & Production Company, LP (Martin 21 4-Alt)	Frac	07-0051	02/04/09	02/12/09
66	Questar Exploration & Production (Kitchen 20 4-Alt)	Frac	07-0053	02/04/09	03/05/09
67	J-W Operating Co. (Moon Lake 20 #13-Alt)	Frac	08-0185	02/04/09	02/05/09
68	Edwin Simar (Simar Farms)	Irrigation	01-0218	02/05/09	02/05/09
69	Coca Cola Bottling Company	Industrial	17-0061	02/05/09	03/27/09
70	Norman Hebert (#1)	Irrigation	23-0041	02/05/09	02/05/09
71	John Chauvin (Well #1)	Irrigation	23-0042	02/05/09	02/05/09
72	C. C. Walker [(Susa Springs Ranch (Proposed Well #1))]	Irrigation	60-0055	02/05/09	02/13/09
73	C. C. Walker [(Susa Springs Ranch (Proposed Well #2))]	Irrigation	60-0056	02/05/09	02/13/09
74	C. C. Walker [(Susa Springs Ranch (Proposed Well #3))]	Irrigation	60-0057	02/05/09	02/13/09
75	Riceland Morehouse, LLC (Norsworthy)	Irrigation	34-0096	02/06/09	02/10/09
76	Will Drill Resources (Burns 6 #1)	Frac	07-0055	02/09/09	03/23/09
77	Questar Exploration & Production (Cupples 10-2)	Frac	09-0185	02/09/09	03/10/09
78	Questar Exploration & Production (Cupples # 15 SN 234461)	Frac	09-0187	02/09/09	03/11/09



LDNR / CONSERVATION / ENVIRONMENTAL DIVISION - WATER WELL PRIOR NOTIFICATION FORMS ACTED UPON WITHIN 30 DAYS IN FY 08/09

3rd Quarter B- 8-1	Owner's Name	Well Use	GWRD No	Date Received	Date Acted Upon
79	Questar Exploration & Production (Cupples #15 SN 107072)	Frac	09-0188	02/09/09	03/11/09
80	Questar Exploration & Production (Cupples 39-5 SN 10989Z)	Frac	09-0189	02/09/09	03/11/09
81	Questar Exploration & Production (Cupples 39-4 SN 234502)	Frac	09-0190	02/09/09	03/11/09
82	Questar Exploration & Production (Cupples 10-Alt SN 233668)	Frac	09-0191	02/09/09	03/11/09
83	Questar Exploration & Production (C. M. Hutchinson, Jr. 37-6)	Frac	09-0192	02/09/09	03/12/09
84	Questar Exploration & Production (Hutchinson 3-2)	Frac	09-0193	02/09/09	03/12/09
85	Natchitoches Country Club dba Lucky Link's	Irrigation	35-0008	02/09/09	02/12/09
86	EXCO Production Company, LP (Scott #2)	Frac	16-0201	02/10/09	02/12/09
87	EXCO Production Company, LP (Florsheim 18 #2)	Frac	16-0202	02/10/09	02/13/09
88	EXCO Production Company, LP (Olinkraft 32 #2)	Frac	16-0203	02/10/09	02/13/09
89	EXCO Production Company, LP (Flournoy 19 #1)	Frac	16-0204	02/10/09	02/16/09
90	EXCO Production Company, LP (Donner Properties 33 #2)	Frac	16-0205	02/10/09	02/17/09
91	EXCO Production Company, LP (Olinkraft 5 #6)	Frac	16-0206	02/10/09	02/17/09
92	EXCO Production Company, LP (Sammo 12 #1)	Frac	16-0207	02/10/09	02/17/09
93	EXCO Production Company, LP (Salley 12 #1)	Frac	16-0208	02/10/09	02/17/09
94	EXCO Production Company, LP (Pine Lake Ranch 3)	Frac	16-0209	02/10/09	02/17/09
95	EXCO Production Company, LP (Olinkraft 5 #12)	Frac	16-0210	02/10/09	02/17/09
96	Questar Exploration & Production (Cupples 23)	Frac	09-0184	02/13/09	03/05/09
97	Indigo Minerals C/O Brammer (Berry 22 #1)	Frac	16-0213	02/16/09	03/12/09
98	Marcus Evans	Irrigation	13-0009	02/17/09	02/17/09
99	J-W Operating Co. (Susie B. Osby etal #2)	Frac	16-0215	02/17/09	03/13/09
100	Westview Waterworks, Inc.	Public Supply	53-0021	02/19/09	03/31/09
101	Palmer Petroleum (White 16 #1)	Drilling Rig Supply/Frac		02/20/09	
102	Palmer Petroleum (White 16 #2)	Drilling Rig Supply/Frac		02/20/09	
103	Atmos Pipeline & Storage, LLC (WSW #1)	Industrial		02/23/09	
104	Atmos Pipeline & Storage, LLC (WSW #5)	Industrial		02/23/09	
105	Atmos Pipeline & Storage, LLC (WSW #7)	Industrial		02/23/09	
106	Atmos Pipeline & Storage, LLC (WSW #8)	Industrial		02/23/09	
107	Atmos Pipeline & Storage, LLC WSW #2)	Industrial		02/23/09	
108	Atmos Pipeline & Storage, LLC WSW #6)	Industrial		02/23/09	
109	Atmos Pipeline & Storage, LLC WSW #9)	Industrial		02/23/09	
110	Glenn S. Edwards	Irrigation		02/23/09	
111	Bill McCormick	Irrigation		02/23/09	
112	Island Car Wash, LLC	Industrial	32-0031	02/26/09	02/26/09
113	Centerpoint Energy Gas Transmission Company	Non Community Public Supply	25-0055	02/27/09	03/03/09
114	Samson Contour Energy E & P, LLC (HA RA SU F Wood 30H No. 1.)	Frac	41-0015	02/27/09	03/04/09

Eighty-nine point five percent (89.5%) of Prior Notification Forms Acted Upon Within Thirty (30) Days From the Date Received

LDNR / CONSERVATION / ENVIRONMENTAL DIVISION - WATER WELL PRIOR NOTIFICATION FORMS ACTED UPON WITHIN 30 DAYS IN FY 08/09

2nd Quarter B-8-1	Owner's Name	Well Use	GWRD No.	Date Received	Date Acted Upon
1	J-W Operating Company (Frierson 6 #20 SN238399)	Frac	09-0166	09/17/08	10/03/08
2	Plantation Operating, LLC (LA Minerals 16#1 SN238104)	Frac	07-0035	09/19/08	10/29/08
3	Winchester Production Company (Oden 30-2 SN 227325)	Frac	16-0175	09/22/08	12/12/08
4	Winchester Production Company (Oden 1-30 SN 227058)	Frac	16-0176	09/22/08	12/12/08
5	Arnold Natali	Irrigation	10-0502	09/23/08	11/17/08
6	Encore Operating Louisiana, LLC (Querbes 29-Z)	Frac	09-0170	09/24/08	11/18/08
7	Encore Operating Louisiana, LLC (Cook 32-1)	Frac	09-0174	09/24/08	11/18/08
8	Don Sims	Irrigation	34-0094	09/26/08	10/22/08
9	Tracey Buller	Irrigation	49-0074	10/01/08	10/22/08
10	Keatchie Water System, Inc. (Smyrna Well)	Public Supply		10/01/08	
11	J-W Operating Company (Gadpaille 12 #1 alt SN 237617)	Frac	08-0172	10/02/08	10/21/08
12	J-W Operating Company (Kirby 11 #1 alt SN238795)	Frac		10/02/08	
13	Energy 9 - Mile Point (#2)	Industrial		10/07/08	
14	EXCO Operating Co., LP (Pardue 28-1)	Frac	25-0045	10/08/08	10/28/08
15	Kenneth Lanclos, Jr.	Irrigation	50-0059	10/09/08	10/21/08
16	Will-Drill Resources (Scammahorn 12 #1)	Frac	25-0044	10/13/08	10/21/08
17	J-W Operating Company (Broussard 5#1 SN 238891)	Frac	08-0174	10/14/08	
18	Air Products & Chemicals, Inc.	Industrial	17-0054	10/14/08	11/18/08
19	Russell Vincent	Irrigation	27-0100	10/15/08	11/10/08
20	Eagle Creek Southeast, L.L.C.	Irrigation	33-0037	10/15/08	10/28/08
21	Conoco Phillips (BFP Inc #1)	Frac	60-0047	10/16/08	10/21/08
22	Marathon Pipe Line, LLC (#1)	Industrial	19-0004	10/20/08	10/28/08
23	J-W Operating Company (Franks Reality 14 #2)	Frac	09-0167	10/22/08	10/28/08
24	Conoco Phillips (T.S. Odom #1)	Frac	60-0049	10/24/08	10/28/08
25	Conoco Phillips (Blackstone #1)	Frac	60-0048	10/28/08	10/28/08
26	John D. Marshall	Irrigation	49-0076	10/29/08	11/03/08
27	Dixie Pipeline Company	Industrial	61-0024	10/29/08	11/03/08
28	Shell Western E & P Inc. (Harris 19-1)	Frac		10/29/08	
29	EXCO Operating Company, LP (Davis Bros. 28A-2)	Frac	25-0046	10/30/08	11/12/08
30	Will-Drill Resources, Inc (LA Minerals 5 #1)	Frac	07-0037	10/30/08	11/18/08

LDNR / CONSERVATION / ENVIRONMENTAL DIVISION - WATER WELL PRIOR NOTIFICATION FORMS ACTED UPON WITHIN 30 DAYS IN FY 08/09

2nd Quarter B-8-1	Owner's Name	Well Use	GWRD No.	Date Received	Date Acted Upon
	31 Will-Drill Resources, Inc (Sandlin 10 #1)	Frac	60-0050	10/30/08	11/18/08
	32 Howard Hargroder	Irrigation	01-0208	10/31/08	11/03/08
	33 Shell Western E & P Inc. (Guy Fletcher 24-1 H)	Frac	16-0182	10/31/08	11/18/08
	34 Shell Western E & P Inc. (Blackstone 15 - 1H)	Frac	16-0183	10/31/08	11/18/08
	35 Kody Bieber	Irrigation	20-0065	10/31/08	11/03/08
	36 EXCO Operating Company, LP (Stewart Harrison 28-1)	Frac	25-0047	10/31/08	11/12/08
	37 Farrell Woods	Irrigation	27-0099	10/31/08	11/03/08
	38 ExxonMobil	Industrial	17-0055	11/03/08	11/14/08
	39 Chad Morgan #1	Irrigation	18-0033	11/04/08	11/12/08
	40 Chad Morgan #2	Irrigation	18-0034	11/04/08	11/12/08
	41 Boyce Miller #1	Irrigation	18-0037	11/04/08	11/12/08
	42 Chad Morgan #3	Irrigation	18-0038	11/04/08	11/12/08
	43 LaBane Clement	Irrigation	18-0039	11/04/08	11/18/08
	44 Boyce Miller #4	Irrigation	18-0032	11/05/08	11/12/08
	45 Boyce Miller #3	Irrigation	18-0035	11/05/08	11/12/08
	46 Boyce Miller #2	Irrigation	18-0036	11/05/08	11/12/08
	47 Etoco, L.P. (Clement Heirs 17)	Frac	09-0169	11/06/08	11/14/08
	48 EXCO Operating Co., LP (Minter 28 No. 1)	Frac	25-0048	11/06/08	11/12/08
	49 EXCO Operating Co., LP (Moore 28 No. 1)	Frac	25-0049	11/06/08	11/12/08
	50 Empresa Energy, LP c/o Brammer Engineering (Woodard 1#1)	Frac	41-0010	11/07/08	11/14/08
	51 Lakes on the Teche Owner's Association, Inc.	Irrigation	50-0060	11/07/08	11/14/08
	52 Marus Evans (Well #1)	Irrigation	13-0006	11/10/08	11/12/08
	53 Marus Evans (Well #2)	Irrigation	13-0007	11/10/08	11/12/08
	54 Marus Evans (Well #3)	Irrigation	13-0008	11/10/08	11/14/08
	55 EOG Resources (HA RA SUE; D.N. Bell et ux #1)	Frac	16-0181	11/10/08	11/18/08
	56 Eurie Savant, Jr.	Irrigation	02-0038	11/13/08	11/14/08
	57 EXCO Operating Co, LP (Davis Bros J-15)	Frac	25-0050	11/13/08	11/14/08
	58 James O. Thornton, III (Well #1)	Irrigation	18-0400	11/14/08	11/18/08
	59 James O. Thornton, III (Well #2)	Irrigation	18-0041	11/17/08	11/18/08
	60 O'Neal LeBlanc	Irrigation	27-0101	11/17/08	11/18/08
	61 LeRoy Kirby, III	Irrigation	09-0173	11/17/08	11/18/08

LDNR / CONSERVATION / ENVIRONMENTAL DIVISION - WATER WELL PRIOR NOTIFICATION FORMS ACTED UPON WITHIN 30 DAYS IN FY 08/09

2nd Quarter B-8-1	Owner's Name	Well Use	GWRD No.	Date Received	Date Acted Upon
62	LeRoy Kirby, III	Irrigation	09-0172	11/17/08	11/18/08
63	Uni Plantation	Irrigation	09-0174	11/17/08	11/18/08
64	St. Mary Land & Exploration (Weyerhauser 2 #1)	Frac	16-0177	11/17/08	11/18/08
65	St. Mary Land & Exploration (Johnson Trust 1)	Frac	16-0178	11/17/08	11/18/08
66	St. Mary Land & Exploration (Weyerhauser 2 #2)	Frac	16-0180	11/17/08	11/18/08
67	Nadel & Gussman-Jetta Operating Co. (Franks 20 #2)	Frac	09-0175	11/18/08	12/12/08
68	LeRoy Kirby, Jr.	Irrigation	09-0176	11/18/08	12/17/08
69	LeRoy Kirby, Jr.	Irrigation	09-0177	11/18/08	12/17/08
70	New Life Church International	Public Supply	10-0505	11/18/08	11/24/08
71	Nadel & Gussman-Jetta Operating Co. (Haynesville Mercantile 36 #1)	Frac	60-0052	11/18/08	12/12/08
72	Questar Exploration & Production Co (S Wimberly 29 2-Alt)	Frac	07-0038	11/19/08	11/24/08
73	Questar Exploration & Production Co (T Conly 30)	Frac	07-0039	11/19/08	11/24/08
74	Questar Exploration & Production Co (S Wimberly 29 1-Alt)	Frac	07-0040	11/19/08	11/24/08
75	Questar Exploration & Production Co (Golson 32 H)	Frac	07-0041	11/19/08	11/24/08
76	EOG Resources, Inc (Johnson #6)	Frac	16-0184	11/19/08	11/24/08
77	EOG Resources, Inc	Frac		11/19/08	
78	J-W Operating Company (Davis 15 #1)	Frac	41-0011	11/21/08	11/24/08
79	JAG Operating, LLC (HAY Ra SU19; Petro Hunt etal 9)	Frac	08-0175	11/24/08	12/03/08
80	J-W Operating Company (Pennywell 15 # 1 H)	Frac	16-0185	11/24/08	12/09/08
81	J-W Operating Company (Indigo Minerals, LLC 3 #1)	Frac	41-0012	11/24/08	12/09/08
82	JAG Operating, LLC (HAY Ra SU3; Holland SN 238524)	Frac	60-0051	11/24/08	12/03/08
83	Will-Drill Resources (Barrett 31-1)	Frac		11/24/08	
84	Dunham Price	Industrial	27-0103	11/25/08	12/02/08
85	Eagle Creek Southeast, L.L.C.	Irrigation	18-0043	12/22/08	12/24/08
Ninety-Two (92%) of Prior Notification Forms Acted Upon Within Thirty (30) Days From Date Received					



BOBBY JINDAL  
GOVERNOR

State of Louisiana  
DEPARTMENT OF NATURAL RESOURCES  
OFFICE OF CONSERVATION

B-8-2  
SCOTT A. ANGELLE  
SECRETARY

JAMES H. WELSH  
COMMISSIONER OF CONSERVATION

April 15, 2009

Re: Office of Conservation - Public Safety Program  
Objective No. 8, Performance Indicator No. 2  
"Number of Prior Notifications of New Ground Water Wells Received"  
Third Quarter of FY 2008/2009 – January 1, 2009 through March 31, 2009

For the above referenced reporting period, this Program received one hundred thirty-four (134) new water well prior notification forms, for an **annual cumulative total of 299** for this Performance Indicator, as follows:

<u>PERFORMANCE INDICATOR NAME:</u>	<u>1<sup>st</sup> Qtr.</u>	<u>2<sup>nd</sup> Qtr.</u>	<u>3<sup>rd</sup> Qtr.</u>	<u>4<sup>th</sup> Qtr.</u>	<u>Cumulative Total</u>
No. of prior notifications of new ground water wells	56	109	134		299

Attached is a spreadsheet, which reflects the documentation necessary to verify the prior notifications of **one hundred thirty-four (134)** new ground water wells reported during the Third Quarter of FY 2008/2009.

Additionally, the original water well registration forms are maintained in files in the Office of Conservation, Ground Water Resources Division, LaSalle Building, 617 North Third Street, Eleventh Floor, Room No. 1161.

Should you have any questions or require additional information about the values reported for this Performance Indicator, please call me at (225) 342-5528.

*Anthony A. Duplechin, Jr. C.P.G.*  
Anthony Duplechin, Jr., C.P.G.  
Ground Water Resources

AJD/ko

Attachment

## LDNR / CONSERVATION / ENVIRONMENTAL DIVISION - NEW WATER WELL PRIOR NOTIFICATION FORMS RECEIVED IN FY 08/09

3rd Quarter B-8-2	Owner's Name	Well Use	GWRD No.	Date Received
1	EXCO Operating Company, LP (Hodde etal 14 SN 239210)	Frac	25-0054	01/05/09
2	Ruston Developmental Ctr - Northeast Support & Service Ctr.	Public Supply	31-0147	01/09/09
3	Pears Land Company	Irrigation	57-0177	01/09/09
4	Georgia-Pacific Corrugated, LLC (Stainless Steel #2)	Industrial	37-0059	01/12/09
5	Georgia-Pacific Corrugated, LLC (Stainless Steel #1)	Industrial	37-0060	01/12/09
6	Samson Contour Energy E & P, LLC (Deltic Timber 12-1 SN 239201)	Frac	08-0179	01/13/09
7	New Iberia Recreation Department	Irrigation	23-0040	01/13/09
8	Tensas Delta Co. (Weyerhaeuser 4 #1 SN 239207)	Frac	07-0046	01/14/09
9	Tensas Delta Co. (Patterson 9 #1 SN 238670)	Frac	07-0047	01/14/09
10	Donald M. Johnson	Irrigation	18-0045	01/14/09
11	Guichard Operating Company	Industrial	01-0217	01/15/09
12	Samson Contour Energy E & P, LLC (Hall 34 H No. 1)	Frac	08-0182	01/16/09
13	J-W Operating (Florsheim 26 #2)	Frac	16-0188	01/16/09
14	Verde L. David	Irrigation	57-0181	01/19/09
15	Bayou Sand & Gravel LLC	Industrial	53-0019	01/23/09
16	Dembury (Dunn LA Well #1 - 2009)	Industrial	42-0034	01/26/09
17	TKK Enterprises (Well #1)	Public Supply	28-0127	01/27/09
18	Hog Waller, L.L.C.	Irrigation	34-0095	01/28/09
19	EXCO Production Company (Sammo Partnership 18 #1 SN 239107)	Frac	16-0192	01/30/09
20	EXCO Production Company (Atlmus 15 #1 SN 239107)	Frac	16-0193	01/30/09
21	Doler Hills Lignite Co. (DWS 0907)	Dewatering/Depressuring	16-0195	01/30/09
22	Doler Hills Lignite Co. (DWS 0906)	Dewatering/Depressuring	16-0196	01/30/09
23	Doler Hills Lignite Co. (DWS 0902)	Dewatering/Depressuring	16-0197	01/30/09
24	Doler Hills Lignite Co. (DWS 0903)	Dewatering/Depressuring	16-0198	01/30/09
25	Doler Hills Lignite Co. (DWS 0904)	Dewatering/Depressuring	16-0199	01/30/09
26	Doler Hills Lignite Co. (DWS 0905)	Dewatering/Depressuring	16-0200	01/30/09
27	Questar Exploration & Production (James 4-5 SN 10675Z)	Frac	09-0180	02/02/09
28	Questar Exploration & Production (James 4-6 SN 10609Z)	Frac	09-0181	02/02/09
29	Questar Exploration & Production (Hutchinson 10-6 SN 11224Z)	Frac	09-0182	02/02/09
30	Pine Prairie Energy Center, LLC	Industrial	20-0047	02/02/09
31	Questar Exploration & Production (S Wimberly 29 1-Alt)	Frac	07-0040	02/03/09
32	Questar Exploration & Production (Martin 28 2-Alt)	Frac	07-0048	02/03/09
33	Questar Exploration & Production (Conly 30 3-Alt)	Frac	07-0049	02/03/09
34	Atmos Pipeline & Storage, LLC (WSW #3)	Industrial		02/03/09
35	J-W Operating Co. (Moon Lake 20 #13-Alt)	Frac	08-0185	02/04/09
36	Questar Exploration & Production (Weathers 22 1-Alt)	Frac	07-0050	02/04/09
37	Questar Exploration & Production (Kitchen 20 4-Alt)	Frac	07-0053	02/04/09
38	Edwin Simar (Simar Farms)	Irrigation	01-0218	02/05/09
39	Norman Hebert (#1)	Irrigation	23-0041	02/05/09

LDNR / CONSERVATION / ENVIRONMENTAL DIVISION - NEW WATER WELL PRIOR NOTIFICATION FORMS RECEIVED IN FY 08/09

3rd Quarter B-8-2	Owner's Name	Well Use	GWRD No.	Date Received
40	John Chauvin (Well #1)	Irrigation	23-0042	02/05/09
41	C. C. Walker [(Susa Springs Ranch (Proposed Well #1))]	Irrigation	60-0055	02/05/09
42	C. C. Walker [Susa Springs Ranch (Proposed Well #2)]	Irrigation	60-0056	02/05/09
43	C. C. Walker [Susa Springs Ranch (Proposed Well #3)]	Irrigation	60-0057	02/05/09
44	Riceland Morehouse, LLC (Norsworthy)	Irrigation	34-0096	02/06/09
45	Will Drill Resources (Burns 6 #1)	Frac	07-0055	02/09/09
46	Questar Exploration & Production (Cupples 10-2)	Frac	09-0185	02/09/09
47	Questar Exploration & Production (Cupples # 15 SN 234461)	Frac	09-0187	02/09/09
48	Questar Exploration & Production (Cupples #15 SN 107072)	Frac	09-0188	02/09/09
49	Questar Exploration & Production (Cupples 39-5 SN 10989Z)	Frac	09-0189	02/09/09
50	Questar Exploration & Production (Cupples 39-4 SN 234502)	Frac	09-0190	02/09/09
51	Questar Exploration & Production (Cupples 10-Alt SN 233668)	Frac	09-0191	02/09/09
52	Questar Exploration & Production (C. M. Hutchinson, Jr. 37-6)	Frac	09-0192	02/09/09
53	Questar Exploration & Production (Hutchinson 3-2)	Frac	09-0193	02/09/09
54	Natchitoches Country Club dba Lucky Link's	Irrigation	35-0008	02/09/09
55	EXCO Production Company, LP (Scott #2)	Frac	16-0201	02/10/09
56	EXCO Production Company, LP (Florsheim 18 #2)	Frac	16-0202	02/10/09
57	EXCO Production Company, LP (Olinkraft 32 #2)	Frac	16-0203	02/10/09
58	EXCO Production Company, LP (Flournoy 19 #1)	Frac	16-0204	02/10/09
59	EXCO Production Company, LP (Donner Properties 33 #2)	Frac	16-0205	02/10/09
60	EXCO Production Company, LP (Olinkraft 5 #6)	Frac	16-0206	02/10/09
61	EXCO Production Company, LP (Sammo 12 #1)	Frac	16-0207	02/10/09
62	EXCO Production Company, LP (Salley 12 #1)	Frac	16-0208	02/10/09
63	EXCO Production Company, LP (Pine Lake Ranch 3)	Frac	16-0209	02/10/09
64	EXCO Production Company, LP (Olinkraft 5 #12)	Frac	16-0210	02/10/09
65	Questar Exploration & Production (Cupples 23)	Frac	09-0184	02/13/09
66	Indigo Minerals C/O Brammer (Berry 22 #1)	Frac	16-0213	02/16/09
67	Marcus Evans	Irrigation	13-0009	02/17/09
68	J-W Operating Co. (Susie B. Osby etal #2)	Frac	16-0215	02/17/09
69	Westview Waterworks, Inc.	Public Supply	53-0021	02/19/09
70	Atmos Pipeline & Storage, LLC (WSW #1)	Industrial		02/23/09
71	Atmos Pipeline & Storage, LLC (WSW #5)	Industrial		02/23/09
72	Atmos Pipeline & Storage, LLC (WSW #7)	Industrial		02/23/09
73	Atmos Pipeline & Storage, LLC (WSW #8)	Industrial		02/23/09
74	Atmos Pipeline & Storage, LLC WSW #2)	Industrial		02/23/09
75	Atmos Pipeline & Storage, LLC WSW #6)	Industrial		02/23/09
76	Atmos Pipeline & Storage, LLC WSW #9)	Industrial		02/23/09
77	Bill McCormick	Irrigation		02/23/09
78	Glenn S. Edwards	Irrigation		02/23/09

LDNR / CONSERVATION / ENVIRONMENTAL DIVISION - NEW WATER WELL PRIOR NOTIFICATION FORMS RECEIVED IN FY 08/09

3rd Quarter	Owner's Name	Well Use	GWRD No.	Date Received
B-8-2				
79	Island Car Wash, LLC	Industrial	32-0031	02/26/09
80	Centerpoint Energy Gas Transmission Company	Public Supply Non-Community	25-0055	02/27/09
81	Samson Contour Energy E & P, LLC (HA RA SU F Wood 30H No. 1.)	Frac	41-0015	02/27/09
82	Energen Resources Corp (Weyerhaeuser 28 #2 Alt)	Frac	07-0054	03/02/09
83	EXCO Production Company (Branch Ranch 32 #1)	Frac	16-0216	03/02/09
84	John F. Shackelford	Irrigation	34-0097	03/03/09
85	Clark Farms	Irrigation	34-0098	03/03/09
86	Clark Farms	Irrigation	34-0099	03/03/09
87	Doyle Dooley, Jr.	Irrigation	57-0184	03/04/09
88	Mitch Benson	Irrigation		03/05/09
89	Resource Environmental Solutions	Irrigation	55-0013	03/05/09
90	Daviid P. Calhoun #2	Irrigation	16-0211	03/06/09
91	David P. Calhoun #1	Public Supply Non-Community	16-0212	03/06/09
92	Caddo Waterworks District #7 (Snyder Remote Well #9)	Public Supply	09-0186	03/09/09
93	Ms. Lou Cormier	Irrigation	01-0223	03/10/09
94	Francis Drilling Fluids	Public Supply Non-Community	01-0224	03/10/09
95	Village of Ida (Helipad #5)	Public Supply		03/11/09
96	Village of Ida (Maryland Avenue #7)	Public Supply		03/11/09
97	East Ridge Country Club	Irrigation		03/11/09
98	Diamond Oil, LLC (OXY 11 No. 001)	Frac	08-0199	03/12/09
99	Diamond Oil, LLC (Lodwick 35 No. 001)	Frac	08-0200	03/12/09
100	Andrews Flooring, LLC	Irrigation		03/12/09
101	Baily Cattle Co., Inc.	Irrigation		03/12/09
102	La Dept of Veteran's Affairs(Norhtwest Vet Cemetery)	Irrigation		03/12/09
103	Logan Farms	Irrigation		03/12/09
104	Logan Farms	Irrigation		03/12/09
105	Logan Farms	Irrigation		03/12/09
106	Logan Farms	Irrigation		03/12/09
107	Nellie V. Mattison	Irrigation		03/12/09
108	Mount Bethel #1 Missionary Baptist Church	Public Supply Non-Community		03/13/09
109	Leroy Kirby, III	Irrigation	09-0197	03/16/09
110	Rinchuso's Plumbing & Heating, Inc.	Industrial		03/16/09
111	Leroy Kirby, Jr.	Irrigation		03/16/09
112	Leroy Kirby, Jr.	Irrigation		03/16/09
113	Village of Rodessa (#2)	Public Supply	09-0195	03/17/09
114	Scopena LeFler Farms, Inc. (Shop Well)	Industrial	08-0186	03/26/09
115	Questar Exploration & Prod (La Minerals etal 9 #2-Alt)	Frac	07-0056	03/09/09
116	Petrohawk Operating Co (Albritton Cattle Co 9-1)	Frac	41-0017	03/18/09
117	Questar Exploration & Prod (Cupples 10-2)	Frac	09-0209	03/18/09







BOBBY JINDAL  
GOVERNOR

State of Louisiana  
DEPARTMENT OF NATURAL RESOURCES  
OFFICE OF CONSERVATION

B-8-1  
SCOTT A. ANGELLE  
SECRETARY  
JAMES H. WELSH  
COMMISSIONER OF CONSERVATION

July 10, 2009

Re: Office of Conservation - Public Safety Program – PI 22417  
Objective No. 8, Performance Indicator No. 1  
“Percentage of New Registered Ground Water Wells Acted Upon within Thirty (30) Days”  
Fourth Quarter of FY 2008/2009 – April 1, 2009 through June 30, 2009

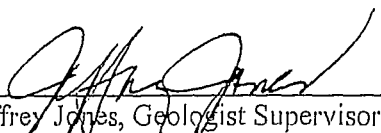
For the above referenced reporting period, this Program received a total of **two hundred sixteen (216)** complete prior notifications, **two hundred seven (207)** of which were acted upon within thirty days, indicating **percent (96%)** of the complete new water well registration forms being acted upon within 30 days.

For the First, Second, Third and Fourth Quarters a cumulative total of **four hundred sixty-seven (467)** complete prior notifications have been received, **four hundred thirty-three (433)** of which have been acted upon, resulting in a cumulative percentage of **ninety-three percent (93%)** of the complete new water well registration forms being acted upon within thirty days.

Attached is a spreadsheet, which reflects the documentation necessary to verify the **96%** of complete new ground water well notification forms acted upon within thirty (30) days of receipt reported during the Fourth Quarter of FY 2008/2009.

Additionally, the original water well registration forms are maintained in files in the Office of Conservation, Ground Water Resources Division, LaSalle Building, 617 North Third Street, Eleventh Floor, Room No. 1161.

Should you have any questions or require additional information about the values reported for this Performance Indicator, please call me at (225) 342-5562.

  
Jeffrey Jones, Geologist Supervisor  
Environmental Division

JTJ

Attachment

F:\ENVIRONMENTAL DIVISION\ADMINISTRATIVE\Performance Indicators\GW Quarterly PI #1 Statement-Fourth Quarter FY 08-091.doc

Environmental Division

Post Office Box 94275 • Baton Rouge, Louisiana 70804-9275 • 617 North 3rd Street • 9th Floor • Baton Rouge, Louisiana 70802  
225-342-5562 • 225-342-3505 • [www.dnr.state.la.us/conservation](http://www.dnr.state.la.us/conservation)

Groundwater Resources 60 Day Prior Notification of Technically Complete Forms Approved within 30 days

LDNR / CONSERVATION / ENVIRONMENTAL DIVISION - WATER WELL PRIOR NOTIFICATION FORMS RECEIVED IN FY 08/09 April - June 4th Quarter

No.	Owner Name	Well Use	GWRD No.	Date Received	Date Returned to Applicant	Date Additional Info Received	60 Day Compliance Date	Date Acted Upon (Completed)	Response Due	Date of Letter
1	Camterra Resources (Leibre 19-2)	Drilling Rig Supply/Frac	09-0229	4/23/09			6/22/09	5/20/09	6/19/09	5/20/09
2	Camterra Resources (Brown 10-1)	Drilling Rig Supply/Frac	16-0245	4/13/09			6/12/09	5/7/09	6/6/09	5/7/09
3	Camterra Resources (Dalton 10-1)	Drilling Rig Supply/Frac	16-0264	4/23/09			6/22/09	5/20/09	6/19/09	5/20/09
4	Camterra Resources (Jenkins #1)	Drilling Rig Supply/Frac	16-0265	4/27/09			6/26/09	5/20/09	6/19/09	5/20/09
5	Chesapeake Operating Inc (Briarwood 25H-1)	Drilling Rig Supply/Frac	16-0254	4/21/09			6/20/09	5/14/09	6/13/09	5/14/09
6	Chesapeake Operating Inc (Chaffin 34H-1)	Drilling Rig Supply/Frac	16-0256	4/21/09			6/20/09	5/18/09	6/17/09	5/18/09
7	Chesapeake Operating Inc (Chesapeake Royalty 19H-1)	Drilling Rig Supply/Frac	16-0252	4/21/09			6/20/09	5/13/09	6/12/09	5/13/09
8	Chesapeake Operating Inc (Johnson Trust 32H-1 #1)	Drilling Rig Supply/Frac	16-0257	4/22/09			6/21/09	5/18/09	6/17/09	5/18/09
9	Chesapeake Operating Inc (Kelley 19H-1 #1)	Drilling Rig Supply/Frac	16-0242	4/9/09			6/8/09	5/6/09	6/5/09	5/6/09
10	Chesapeake Operating Inc (Spears 35AH-1 #1)	Drilling Rig Supply/Frac	16-0241	4/9/09			6/8/09	5/11/09	6/10/09	5/11/09
11	Chesapeake Operating Inc (Weyerhaeuser 36H-1)	Drilling Rig Supply/Frac	16-0251	4/21/09			6/20/09	5/13/09	6/12/09	5/13/09
12	Chesapeake Operating Inc (Agurs 9H-1)	Drilling Rig Supply/Frac	09-0226	4/21/09			6/20/09	5/14/09	6/13/09	5/14/09
13	Chesapeake Operating Inc (Anthony Forest 28H-1 #1)	Drilling Rig Supply/Frac	09-0227	4/22/09			6/21/09	5/19/09	6/18/09	5/19/09
14	Chesapeake Operating Inc (Berry 24H-1)	Drilling Rig Supply/Frac	16-0255	4/21/09			6/20/09	5/14/09	6/13/09	5/14/09
15	Chesapeake Operating Inc (Black Stone et al 26H-1 #1)	Drilling Rig Supply/Frac	16-0258	4/22/09			6/21/09	5/18/09	6/17/09	5/18/09
16	Chesapeake Operating Inc (Black Stone Ivory 20H-1 #1)	Drilling Rig Supply/Frac	16-0259	4/22/09			6/21/09	5/19/09	6/17/09	5/19/09
17	Chesapeake Operating Inc (Bradway 24H-1)	Drilling Rig Supply/Frac	09-0232	4/28/09			6/27/09	5/27/09	6/26/09	5/27/09
18	Chesapeake Operating Inc (Hearne 21H-1 #1)	Drilling Rig Supply/Frac	09-0228	4/22/09			6/21/09	5/19/09	6/18/09	5/19/09
19	Chesapeake Operating Inc (Rives 28H-1)	Drilling Rig Supply/Frac	16-0268	4/28/09			6/27/09	5/28/09	6/27/09	5/28/09
20	Chesapeake Operating Inc (Zimmerman 30H-1)	Drilling Rig Supply/Frac	09-0233	4/28/09			6/27/09	5/28/09	6/27/09	5/28/09
21	ConocoPhillips (H Crawley 9 #1)	Drilling Rig Supply/Frac	07-0061	4/13/09			6/12/09	5/7/09	6/6/09	5/7/09
22	EXCO Production Company, LP (Cook 28)	Drilling Rig Supply/Frac	16-0260	4/23/09			6/21/09	5/19/09	6/18/09	5/19/09
23	EXCO Production Company, LP (Donner Prop etal 4)	Drilling Rig Supply/Frac	16-0246	4/16/09			6/15/09	5/7/09	6/6/09	5/7/09
24	EXCO Production Company, LP (Henry Means 25 #2)	Drilling Rig Supply/Frac	16-0261	4/22/09			6/21/09	5/19/09	6/18/09	5/19/09
25	EXCO Production Company, LP (James 10 #1)	Drilling Rig Supply/Frac	16-0248	4/16/09			6/15/09	5/8/09	6/7/09	5/8/09
26	EXCO Production Company, LP (Moran 23)	Drilling Rig Supply/Frac	16-0263	4/22/09			6/21/09	5/20/09	6/19/09	5/20/09
27	Indigo Minerals, LLC (Gamble 34-1)	Drilling Rig Supply/Frac	16-0243	4/13/09			6/12/09	5/7/09	6/6/09	5/7/09
28	Indigo Minerals, LLC (Holmes 16-1)	Drilling Rig Supply/Frac	16-0244	4/13/09			6/12/09	5/7/09	6/6/09	5/7/09
29	Petrohawk Operating Company (Caplis 15-19)	Drilling Rig Supply/Frac	08-0208	4/17/09			6/16/09	5/11/09	6/10/09	5/11/09
30	Petrohawk Operating Company (Caplis 24-4)	Drilling Rig Supply/Frac	08-0209	4/17/09			6/16/09	5/11/09	6/10/09	5/11/09
31	Petrohawk Operating Company (Clark 16-2)	Drilling Rig Supply/Frac	08-0207	4/17/09			6/16/09	5/7/09	6/6/09	5/8/09
32	Petrohawk Operating Company (Cummings 9-3)	Drilling Rig Supply/Frac	08-0206	4/17/09			6/16/09	5/7/09	6/6/09	5/8/09
33	Petrohawk Operating Company (Dixon 37-1)	Drilling Rig Supply/Frac	08-0217	4/24/09			6/23/09	5/22/09	6/21/09	5/22/09
34	Petrohawk Operating Company (EGP 63)	Drilling Rig Supply/Frac	08-0211	4/17/09			6/16/09	5/11/09	6/10/09	5/11/09
35	Petrohawk Operating Company (Goodwin 9-4)	Drilling Rig Supply/Frac	08-0210	4/17/09			6/16/09	5/11/09	6/10/09	5/11/09
36	Petrohawk Operating Company (Knox Minerals 6-1)	Drilling Rig Supply/Frac	08-0213	4/17/09			6/16/09	5/12/09	6/11/09	5/12/09
37	Petrohawk Operating Company (NTNOCK 6H #1)	Drilling Rig Supply/Frac	41-0039	4/24/09			6/23/09	5/22/09	6/21/09	5/22/09
38	Petrohawk Operating Company (Powers 21 H-1)	Drilling Rig Supply/Frac	08-0212	4/17/09			6/16/09	5/11/09	6/10/09	5/11/09
39	Petrohawk Operating Company (Stephenson Douglas 16-1)	Drilling Rig Supply/Frac	16-0249	4/17/09			6/16/09	5/12/09	6/11/09	5/12/09
40	EXCO Production Co. LP (Smith 23 #1)	Frac	16-0269	4/29/09			6/28/09	5/28/09	6/27/09	5/28/09
41	EXCO Production Company, LP (Branch Ranch 32 #2)	Frac	16-0230	4/1/09			5/31/09	4/22/09	5/22/09	4/30/09
42	Indigo Minerals, LLC (Arwood 12 #1)	Frac	16-0267	4/24/09			6/23/09	5/26/09	6/25/09	5/26/09
43	JAG Operating, LLC [(J101) (Hamner etal 16 #1)]	Frac	07-0060	4/27/09			6/26/09	4/28/09	5/28/09	5/6/09
44	J-W Operating Co (Womack 11 #3)	Frac	08-0204	4/2/09			6/1/09	4/23/09	5/23/09	4/30/09
45	Palmer Petroleum (Hervey 11 #1)	Frac	16-0266	4/24/09			6/23/09	5/22/09	6/21/09	5/22/09
46	Palmer Petroleum (Hervey 11 #1)	Frac	16-0266	4/14/09			6/13/09	5/22/09	6/21/09	5/22/09
47	Petrohawk Operating Company (Re Smith 32-1 Well #2)	Frac	08-0214	4/17/09			6/16/09	5/13/09	6/12/09	5/13/09
48	Petrohawk Operating Company (Re Smith 32-1 Well #3)	Frac	08-0215	4/17/09			6/16/09	5/13/09	6/12/09	5/13/09
49	Questar Exploration & Production (Billy Rex Harper 15H)	Frac	07-0068	4/24/09			6/23/09	5/22/09	6/21/09	5/22/09
50	Questar Exploration & Production (Burns Forest 16-1)	Frac	07-0063	4/24/09			6/23/09	5/22/09	6/21/09	5/22/09
51	Questar Exploration & Production (Cupples 1-5)	Frac	09-0231	4/24/09			6/23/09	5/22/09	6/21/09	5/22/09
52	Questar Exploration & Production (Frierson 5-8)	Frac	09-0230	4/24/09			6/23/09	5/22/09	6/21/09	5/22/09

53	Questar Exploration & Production (Sustainable Forest 29-3)	Frac	07-0067	4/24/09			6/23/09	5/22/09	6/21/09	5/22/09
54	Questar Exploration & Production (Sustainable Forest 29H-1)	Frac	07-0066	4/24/09			6/23/09	5/22/09	6/21/09	5/22/09
55	Questar Exploration & Production (Wilkinson 20-1)	Frac	07-0065	4/24/09			6/23/09	5/22/09	6/21/09	5/22/09
56	Questar Exploration & Production (Woodard Villa 2)	Frac	07-0064	4/24/09			6/23/09	5/22/09	6/21/09	5/22/09
57	U S Liquids of L.A. L.P.	Industrial	08-0202	4/14/09		4/20/09	6/13/09	4/16/09	5/16/09	5/20/09
58	Charles & Linda Bourgeois	Irrigation	10-0532	4/27/09		5/6/09	6/26/09	5/6/09	6/5/09	6/23/09
59	Dean Tassin	Irrigation	10-0531	4/17/09			6/16/09	4/22/09	5/22/09	6/15/09
60	Episcopal School of Acadiana	Irrigation	50-0064	4/10/09			6/9/09	5/27/09	6/26/09	5/27/09
61	Gerald Guidry (Well #1)	Irrigation	57-0189	4/16/09		4/20/09	6/15/09	4/20/09	5/20/09	6/16/09
62	Keith Luquette #1	Irrigation	57-0186	4/10/09		4/16/09	6/9/09	4/14/09	5/14/09	6/16/09
63	Keith Luquette #2	Irrigation	57-0187	4/10/09		4/16/09	6/9/09	4/14/09	5/14/09	6/16/09
64	Lee Lois Jones	Irrigation	62-0025	4/30/09			6/29/09	5/6/09	6/5/09	6/22/09
65	R. Gary Hollier (#1)	Irrigation	39-0024	4/29/09			6/28/09	5/6/09	6/5/09	6/15/09
66	R. Gary Hollier (#2)	Irrigation	39-0025	4/29/09			6/28/09	5/6/09	6/5/09	6/15/09
67	Paul C. Cummings	Irrigation	57-0188	4/20/09		4/16/09/5/15/09	6/19/09	5/13/09	6/15/09	6/12/09

LDNR / CONSERVATION / ENVIRONMENTAL DIVISION - WATER WELL PRIOR NOTIFICATION FORMS RECEIVED IN FY 08/09

Yes	Owner's Name	Well Use	GWAD No.	Date Received	Date Reopened for Delinquency	Date Additional Info Received	Compliance Date	Date Action Upon (Completed)	Response Due	Date of Setback
	67 Chesapeake Operating Inc (Dixie Tree 11H-1 #1)	Drilling Rig Supply/Frac	09-0258	5/12/09			7/11/09	6/4/09	7/4/09	6/4/09
	68 Chesapeake Operating Inc (Johnson 10H-1 #1)	Drilling Rig Supply/Frac	16-0274	5/12/09			7/11/09	6/4/09	7/4/09	6/4/09
	69 Chesapeake Operating Inc (Anthony Forest Products 36H-1)	Drilling Rig Supply/Frac	09-0236	5/5/09			7/4/09	5/28/09	6/27/09	5/28/09
	70 Chesapeake Operating Inc (Bedsole 21H-1 #1)	Drilling Rig Supply/Frac	16-0270	5/5/09			7/4/09	5/28/09	6/27/09	5/28/09
	71 Chesapeake Operating Inc (Caspiana 14H-1)	Drilling Rig Supply/Frac	09-0235	5/5/09			7/4/09	5/28/09	6/27/09	5/28/09
	72 Chesapeake Operating Inc (LeGrand 35H-1 #1)	Drilling Rig Supply/Frac	09-0234	5/5/09			7/4/09	5/28/09	6/27/09	5/28/09
	73 Comstock Oil & Gas - L.A. LLC (Broome HZ #1 LA-3071253)	Drilling Rig Supply/Frac	16-0271	5/7/09			7/6/09	5/28/09	6/27/09	5/28/09
	74 Petrohawk Operating Co (Dehan 15-1)	Drilling Rig Supply/Frac	16-0271	5/11/09			7/10/09	5/28/09	6/27/09	5/28/09
	75 Petrohawk Operating Co (DeSoto Parish Police Jury 35 #1)	Drilling Rig Supply/Frac	16-0273	5/11/09			7/10/09	5/29/09	6/28/09	5/29/09
	76 Will Drill Resources (Sanders 8H-1)	Drilling Rig Supply/Frac	07-0071	5/13/09			7/12/09	6/17/09	7/17/09	6/17/09
	77 Camterra Resources (Newport Development 1 #1)	DRS/Frac	16-0292	5/27/09			7/26/09	6/16/09	7/16/09	6/22/09
	78 Camterra Resources (Otto Turner 2 #1)	DRS/Frac	16-0293	5/27/09			7/26/09	6/16/09	7/16/09	6/23/09
	79 Camterra Resources (Slattery 25 #1)	DRS/Frac	16-0294	5/27/09			7/26/09	6/16/09	7/16/09	6/22/09
	80 Chesapeake Operating (Cole 9H-1 #1)	DRS/Frac	16-0290	5/21/09			7/20/09	6/15/09	7/15/09	7/1/09
	81 Chesapeake Operating (Dixie 31H-1 #1)	DRS/Frac	09-0263	5/28/09			7/27/09	6/16/09	7/16/09	6/23/09
	82 Chesapeake Operating (Indigo Minerals 22H-1 #1)	DRS/Frac	09-0248	5/21/09			7/20/09	6/10/09	7/10/09	6/23/09
	83 Chesapeake Operating (Neighbors Properties 5H-1 #1)	DRS/Frac	16-0289	5/21/09			7/20/09	6/15/09	7/15/09	6/23/09
	84 Chesapeake Operating (PBAF 10H-1 #1)	DRS/Frac	09-0264	5/28/09			7/27/09	6/16/09	7/16/09	6/23/09
	85 Chesapeake Operating (Western D. 17H-1 #1)	DRS/Frac	09-0261	5/21/09			7/20/09	6/16/09	7/16/09	6/23/09
	86 Comstock Oil & Gas - L.A. LLC (RLS HZ #1 LA-128-1001)	DRS/Frac	16-0276	5/14/09			7/13/09	6/5/09	7/5/09	7/1/09
	87 Comstock Oil and Gas (Weyerhaeuser LA HZ #1)	DRS/Frac	16-0295	5/29/09			7/28/09	6/16/09	7/16/09	6/22/09
	88 ConocoPhillips (Willamette 34 #2-Alt)	DRS/Frac	07-0069	5/20/09			7/19/09	6/15/09	7/15/09	6/23/09
	89 ConocoPhillips (Woodard J #3-Alt)	DRS/Frac	07-0070	5/20/09			7/19/09	6/15/09	7/15/09	6/23/09
	90 Exco Production (EL&T Forest Resources 20 #1)	DRS/Frac	16-0279	5/18/09			7/17/09	6/9/09	7/9/09	6/9/09
	91 Exco Production (Holoubek 28 #1)	DRS/Frac	16-0283	5/18/09			7/17/09	6/10/09	7/10/09	6/10/09
	92 EXCO Production (Killian 18 #9)	DRS/Frac	16-0288	5/13/09			7/12/09	6/15/09	7/15/09	6/15/09
	93 Exco Production (Olincraft 5 #7)	DRS/Frac	16-0277	5/18/09			7/17/09	6/9/09	7/9/09	6/9/09
	94 Exco Production (Thompson 34 #1)	DRS/Frac	16-0285	5/18/09			7/17/09	6/12/09	7/12/09	6/12/09
	95 Exco Production (Turner 36 #1)	DRS/Frac	16-0282	5/18/09			7/17/09	6/10/09	7/10/09	6/10/09
	96 Exco Production (Waldron 7 #2)	DRS/Frac	16-0280	5/18/09			7/17/09	6/10/09	7/10/09	6/10/09
	97 Exco Production (Waldron 7 #4)	DRS/Frac	16-0281	5/18/09			7/17/09	6/10/09	7/10/09	6/10/09
	98 Exco Production (Wheless 5 #3)	DRS/Frac	16-0286	5/18/09			7/17/09	6/12/09	7/12/09	6/12/09
	99 Exco Production (Willie Johnson 7 #1)	DRS/Frac	16-0278	5/18/09			7/17/09	6/9/09	7/9/09	6/9/09
	100 Indigo Minerals (Gamble 33 #1)	DRS/Frac	16-0275	5/14/09			7/13/09	6/5/09	7/5/09	6/5/09
	101 Indigo Minerals (Smith 17 #1)	DRS/Frac	31-0158	5/14/09			7/13/09	6/4/09	7/4/09	6/4/09
	102 J-W Operating (Crmkovic 22 #1)	DRS/Frac	16-0296	5/29/09			7/28/09	6/16/09	7/16/09	6/16/09
	103 J-W Operating (Gardner 13 #2)	DRS/Frac	09-0259	5/14/09			7/13/09	6/4/09	7/4/09	6/4/09
	104 J-W Operating (renamed to Caspiana Plantation #2)	DRS/Frac	09-0260	5/14/09			7/13/09	6/4/09	7/4/09	6/4/09
	105 Nelson Energy	DRS/Frac	31-0159	5/29/09			7/28/09	6/16/09	7/16/09	6/16/09

106	Petrohawk Operating Company (Meredith Eux 36-1)	DRS/Frac	16-0291	5/21/09			7/20/09	6/16/09	7/16/09	6/16/09
107	Samson Contour (Gilmer 22 #1)	DRS/Frac	08-0218	5/14/09			7/13/09	6/5/09	7/5/09	6/5/09
108	Matador Production (Blount Farms #1)	Frac	09-0240	5/13/09			7/12/09	5/29/09	6/28/09	5/29/09
109	Matador Production (Blount Farms 35-1)	Frac	09-0237	5/13/09			7/12/09	5/29/09	6/28/09	5/29/09
110	Matador Production (Bradway 24 1-Alt)	Frac	09-0243	5/13/09			7/12/09	6/2/09	7/2/09	6/2/09
111	Matador Production (Caspiana Land 1-Alt)	Frac	09-0257	5/13/09			7/12/09	6/4/09	7/4/09	6/4/09
112	Matador Production (Caspiana Interest 1-D-Alt)	Frac	09-0251	5/13/09			7/12/09	6/3/09	7/3/09	6/3/09
113	Matador Production (Colbert et al 4-Alt)	Frac	09-0238	5/13/09			7/12/09	5/29/09	6/28/09	5/29/09
114	Matador Production (Colbert et al #1)	Frac	09-0252	5/13/09			7/12/09	6/3/09	7/3/09	6/3/09
115	Matador Production (Dutton Family, LLC #1)	Frac	09-0250	5/13/09			7/12/09	6/3/09	7/3/09	6/3/09
116	Matador Production (EMW Land Co LLC 29 1)	Frac	09-0244	5/13/09			7/12/09	6/2/09	7/2/09	6/2/09
117	Matador Production (EMW Land Co LLC 29 5-Alt)	Frac	09-0239	5/13/09			7/12/09	5/29/09	6/28/09	5/29/09
118	Matador Production (EMW Land Co LLC 29-2)	Frac	09-0245	5/13/09			7/12/09	6/2/09	7/2/09	6/2/09
119	Matador Production (JT Harris Inc 1-Alt)	Frac	09-0242	5/13/09			7/12/09	6/1/09	7/1/09	6/1/09
120	Matador Production (Petronnet 25 #1)	Frac	09-0256	5/13/09			7/12/09	6/4/09	7/4/09	6/4/09
121	Matador Production (Petronnet 29-1)	Frac	09-0246	5/13/09			7/12/09	6/2/09	7/2/09	6/2/09
122	Matador Production (Ratzburg 19 #1)	Frac	09-0255	5/13/09			7/12/09	6/3/09	7/3/09	6/3/09
123	Matador Production (Ratzburg 19 #2-Alt)	Frac	09-0247	5/13/09			7/12/09	6/2/09	7/2/09	6/2/09
124	Matador Production (Smith Heirs #1)	Frac	09-0249	5/13/09			7/12/09	6/3/09	7/3/09	6/3/09
125	Matador Production (Smith Heirs 2-Alt)	Frac	09-0254	5/13/09			7/12/09	6/3/09	7/3/09	6/3/09
126	Matador Production (Tigmer Walker 1-Alt)	Frac	16-0284	5/13/09			7/12/09	6/2/09	7/2/09	6/2/09
127	Matador Production (Weyerhaeuser 34-1)	Frac	31-0157	5/13/09			7/12/09	5/29/09	6/28/09	5/29/09
128	Matador Production (Zimmerman 1)	Frac	09-0253	5/13/09			7/12/09	6/3/09	7/3/09	6/3/09
129	Matador Production (Zimmerman 2-Alt)	Frac	09-0241	5/13/09			7/12/09	5/29/09	6/28/09	5/29/09
130	Petrohawk Operating Company (Sherwin 10-4)	Frac	08-0219	5/19/09			7/18/09	6/12/09	7/12/09	6/12/09
131	Petrohawk Operating Company (Glasscock 34-1)	Frac	08-0229	5/19/09			7/18/09	6/15/09	7/15/09	6/15/09
132	Petrohawk Operating Company (Kirk 18-2)	Frac	08-0220	5/19/09			7/18/09	6/12/09	7/12/09	6/12/09
133	Petrohawk Operating Company (Mack Hogan 4)	Frac	08-0226	5/19/09			7/18/09	6/15/09	7/15/09	6/15/09
134	Petrohawk Operating Company (Nimock 25-1)	Frac	08-0222	5/19/09			7/18/09	6/12/09	7/12/09	6/12/09
135	Petrohawk Operating Company (Osborne 8-3)	Frac	08-0225	5/19/09			7/18/09	6/12/09	7/12/09	6/12/09
136	Petrohawk Operating Company (RE Smith Jr Trust 3)	Frac	08-0230	5/19/09			7/18/09	6/15/09	7/15/09	6/15/09
137	Petrohawk Operating Company (RE Smith Jr Trust 32-1)	Frac	08-0221	5/19/09			7/18/09	6/12/09	7/12/09	6/12/09
138	Petrohawk Operating Company (Roos 32)	Frac	08-0224	5/19/09			7/18/09	6/12/09	7/12/09	6/12/09
139	Petrohawk Operating Company (Roos A-5 #1)	Frac	08-0228	5/19/09			7/18/09	6/15/09	7/15/09	6/15/09
140	Petrohawk Operating Company (Roos A-5 #2)	Frac	08-0223	5/19/09			7/18/09	6/12/09	7/12/09	6/12/09
141	Petrohawk Operating Company (Roos A-5)	Frac	08-0227	5/19/09			7/18/09	6/15/09	7/15/09	6/15/09
142	Brian Moore	Irrigation	34-0101	5/4/09			7/3/09	5/13/09	6/12/09	6/12/09
143	Nicholas Patin (Well #1)	Irrigation	49-0084	5/6/09			7/5/09	5/13/09	6/12/09	6/12/09
144	Robert Dattenheim	Irrigation	18-0046	5/12/09			7/11/09	5/19/09	6/19/09	6/17/09
145	Town of Lake Arthur	Public Supply	27-0110	5/8/09			7/7/09	5/13/09	6/12/09	6/12/09

LDNR / CONSERVATION / ENVIRONMENTAL DIVISION - WATER WELL PRIOR NOTIFICATION FORMS RECEIVED IN FY 08/09

Well No.	Owner Name	Well Status	CAFR No.	Date Received	Date Returned for Deficiency	60 Day Compliance Date	Date Action upon Completed	Response Due	Date of Letter
143	Chesapeake Operating (Bedsole 33H-1 #1)	DRS/Frac	16-0337	6/18/09		8/17/09	6/19/09	7/19/09	6/19/09
146	Chesapeake Operating (Bryan 3H-1 #1)	DRS/Frac	09-0266	6/18/09		8/17/09	6/19/09	7/19/09	6/19/09
147	Chesapeake Operating (CHK LA Minerals 9H-1 #1)	DRS/Frac	16-0339	6/18/09		8/17/09	6/19/09	7/19/09	6/19/09
148	Chesapeake Operating (Indigo Minerals 14H-1 #1)	DRS/Frac	09-0267	6/18/09		8/17/09	6/19/09	7/19/09	6/19/09
149	Chesapeake Operating (Indigo Minerals 21H-1 #1)	DRS/Frac	09-0268	6/18/09		8/17/09	6/19/09	7/19/09	6/19/09
150	Chesapeake Operating (La Bokay 18H-1 #1)	DRS/Frac	16-0338	6/18/09		8/17/09	6/19/09	7/19/09	6/19/09
151	Comstock (RLS HZ #1)	DRS/Frac	16-0335	6/11/09		8/10/09	6/19/09	7/19/09	6/19/09
152	ConocoPhillips (Edwards 9 #1)	DRS/Frac	07-0072	6/15/09		8/14/09	6/19/09	7/19/09	6/19/09
153	El Paso E&P (Weathers 14H #1)	DRS/Frac	16-0328	6/4/09		8/3/09	6/18/09	7/18/09	6/18/09
154	EXCO Production (Olinkraft 5 #4)	DRS/Frac	16-0312	6/3/09		8/2/09	6/17/09	7/17/09	6/17/09
155	EXCO Production (Lowery 12 #1)	DRS/Frac	16-0333	6/15/09		8/14/09	6/19/09	7/19/09	6/19/09
156	EXCO Production (Lowery 13 #1)	DRS/Frac	16-0332	6/15/09		8/14/09	6/19/09	7/19/09	6/19/09
157	EXCO Production (Lowery 24 #1)	DRS/Frac	16-0311	6/3/09		8/2/09	6/17/09	7/17/09	6/17/09
158	EXCO Production (Lucille Yearling 22 #1)	DRS/Frac	16-0287	6/1/09		7/3/09	6/10/09	7/10/09	6/12/09

159	EXCO Production (Luellen Johnson 7 #1)	DRS/Frac	16-0316	6/3/09			8/2/09	6/17/09	7/17/09	6/17/09
160	EXCO Production (Means #12)	DRS/Frac	16-0320	6/3/09			8/2/09	6/18/09	7/18/09	6/18/09
161	EXCO Production (Nabors 7 #4 well 2)	DRS/Frac	16-0331	6/15/09			8/14/09	6/19/09	7/19/09	6/19/09
162	EXCO Production (Nabors 7 #4)	DRS/Frac	16-0324	6/3/09			8/2/09	6/18/09	7/18/09	6/18/09
163	EXCO Production (Nabors 7 #6)	DRS/Frac	16-0326	6/3/09			8/2/09	6/18/09	7/18/09	6/18/09
164	EXCO Production (Nabors 8 #4)	DRS/Frac	16-0327	6/3/09			8/2/09	6/18/09	7/18/09	6/18/09
165	EXCO Production (Nabors 8 #5)	DRS/Frac	16-0319	6/3/09			8/2/09	6/18/09	7/18/09	6/18/09
166	EXCO Production (Nabors 8 #6)	DRS/Frac	16-0315	6/3/09			8/2/09	6/17/09	7/17/09	6/17/09
167	EXCO Production (Nabors 8 #7)	DRS/Frac	16-0314	6/3/09			8/2/09	6/17/09	7/17/09	6/17/09
168	EXCO Production (Olinkraft 5 #3)	DRS/Frac	16-0313	6/3/09			8/2/09	6/17/09	7/17/09	6/17/09
169	EXCO Production (Pasker Ware #2)	DRS/Frac	16-0318	6/3/09			8/2/09	6/18/09	7/18/09	6/18/09
170	EXCO Production (Pasker Ware 14 #1)	DRS/Frac	16-0325	6/3/09			8/2/09	6/18/09	7/18/09	6/18/09
171	EXCO Production (Petrohawk 31 #1)	DRS/Frac	16-0317	6/3/09			8/2/09	6/17/09	7/17/09	6/17/09
172	EXCO Production (Petrohawk 31 #5)	DRS/Frac	16-0330	6/15/09			8/14/09	6/19/09	7/19/09	6/19/09
173	EXCO Production (Pure S #1)	DRS/Frac	16-0323	6/3/09			8/2/09	6/18/09	7/18/09	6/18/09
174	EXCO Production (Sammo Partnership 13 #1)	DRS/Frac	16-0321	6/3/09			8/2/09	6/18/09	7/18/09	6/18/09
175	EXCO Production (Sammo Partnership 18 #1)	DRS/Frac	16-0306	6/1/09			7/31/09	6/17/09	7/17/09	6/17/09
176	EXCO Production (Sammo Partnership 18 #4)	DRS/Frac	16-0297	6/1/09			7/31/09	6/17/09	7/17/09	6/17/09
177	EXCO Production (Sammo Partnership 8 #1)	DRS/Frac	16-0307	6/1/09			7/31/09	6/17/09	7/17/09	6/17/09
178	EXCO Production (Sammo Partnership 8 #3)	DRS/Frac	16-0322	6/3/09			8/2/09	6/18/09	7/18/09	6/18/09
179	EXCO Production (Samuels 23 #1)	DRS/Frac	16-0302	6/1/09			7/31/09	6/17/09	7/17/09	6/17/09
180	EXCO Production (Scott 17 #4)	DRS/Frac	16-0303	6/1/09			7/31/09	6/17/09	7/17/09	6/17/09
181	EXCO Production (Tensas Delta 12 #1)	DRS/Frac	16-0310	6/1/09			7/31/09	6/17/09	7/17/09	6/17/09
182	EXCO Production (Thigpen 13 #2)	DRS/Frac	16-0309	6/1/09			7/31/09	6/17/09	7/17/09	6/17/09
183	EXCO Production (Thigpen 14 #1)	DRS/Frac	16-0308	6/1/09			7/31/09	6/17/09	7/17/09	6/17/09
184	EXCO Production (Thigpen 14 #2)	DRS/Frac	16-0301	6/1/09			7/31/09	6/17/09	7/17/09	6/17/09
185	EXCO Production (Thigpen 14 #5)	DRS/Frac	16-0298	6/1/09			7/31/09	6/17/09	7/17/09	6/17/09
186	EXCO Production (Thigpen 14 #4)	DRS/Frac	16-0300	6/1/09			7/31/09	6/17/09	7/17/09	6/17/09
187	EXCO Production (Thomas 19 #1)	DRS/Frac	16-0305	6/1/09			7/31/09	6/17/09	7/17/09	6/17/09
188	EXCO Production (Thomas 19 #2)	DRS/Frac	16-0304	6/1/09			7/31/09	6/17/09	7/17/09	6/17/09
189	EXCO Production (Ulysses Murray 24 #1)	DRS/Frac	16-0329	6/15/09			8/14/09	6/19/09	7/19/09	6/19/09
190	Indigo Brammer (McEachern 8-1)	DRS/Frac	16-0336	6/16/09			8/15/09	6/19/09	7/19/09	6/19/09
191	Indigo Brammer (Stephenson 5 #1)	DRS/Frac	31-0161	6/16/09			8/15/09	6/19/09	7/19/09	6/19/09
192	Petrohawk Operating (Cason 11-1)	DRS/Frac	41-0046	6/4/09			8/3/09	6/19/09	7/19/09	6/19/09
193	Petrohawk Operating (Ninock 1 H-1)	DRS/Frac	41-0048	6/12/09			8/11/09	6/19/09	7/19/09	6/19/09
194	Petrohawk Operating (Ninock 34 H-1)	DRS/Frac	09-0265	6/12/09			8/11/09	6/19/09	7/19/09	6/19/09
195	Petrohawk Operating (Ninock 35H #1)	DRS/Frac	08-0231	6/4/09			8/3/09	6/19/09	7/19/09	6/19/09
196	Petrohawk Operating (Peacock 20-1)	DRS/Frac	16-0534	6/12/09			8/11/09	6/19/09	7/19/09	6/19/09
197	Petrohawk Operating (Rivers #1)	DRS/Frac	08-0232	6/12/09			8/11/09	6/19/09	7/19/09	6/19/09
198	Petrohawk Operating (Tullos 17 #1)	DRS/Frac	08-0233	6/12/09			8/11/09	6/19/09	7/19/09	6/19/09
199	Quesstar (Sample 4H-1)	DRS/Frac	41-0047	6/15/09			8/14/09	6/19/09	7/19/09	6/19/09
200	Will Drill (Haynes 7-1)	DRS/Frac	07-0074	6/18/09			8/17/09	6/19/09	7/19/09	6/19/09
201	Will Drill (Nettles 13-1)	DRS/Frac	07-0073	6/18/09			8/17/09	6/19/09	7/19/09	6/19/09
202	Indigo Brammer (Ludlev 2 Alt)	Frac	31-0160	6/16/09			8/15/09	6/17/09	7/17/09	6/17/09
203	Adrian Augustine	Irrigation	27-0113	5/20/09			7/19/09	6/10/09	7/10/09	6/10/09
204	Alan Hebert	Irrigation	27-0112	6/1/09			7/31/09	6/9/09	7/9/09	6/9/09
205	Chad Hill	Irrigation	27-0114	5/20/09			7/19/09	6/10/09	7/10/09	6/10/09
206	Garry Jones	Irrigation	62-0028	5/20/09			7/19/09	6/11/09	7/11/09	6/11/09
207	Gene Barber	Irrigation	22-0007	6/2/09			8/1/09	6/3/09	7/3/09	6/4/09
208	Gerald Hoffpauir	Irrigation	57-0192	6/8/09			8/7/09	6/8/09	7/8/09	6/8/09
209	Joel Broussard Well#2	Irrigation	57-0195	5/28/09			7/27/09	6/24/09	7/24/09	7/9/09
210	Joel Broussard Well#3	Irrigation	57-0196	5/28/09			7/27/09	6/24/09	7/24/09	7/9/09
211	Kurt Rothermer	Irrigation	01-0228	5/20/09			7/19/09	6/10/09	7/10/09	6/10/09
212	Larrison Enterprise	Irrigation	34-0102	4/7/09			6/6/09	6/10/09	7/10/09	6/11/09
213	Larry Drurey	Irrigation	62-0029	6/22/09			8/21/09	6/22/09	7/22/09	6/10/09
214	Pumam Farms	Irrigation	57-0193	5/20/09			7/19/09	6/10/09	7/10/09	6/10/09
215	Vandal Fairchild	Irrigation	62-0027	6/9/09			8/8/09	6/9/09	7/9/09	6/12/09
216	Linster Properties, LLC	Public Supply	03-0011	6/5/09			8/4/09	6/8/09	7/8/09	6/12/09



BOBBY JINDAL  
GOVERNOR

State of Louisiana  
DEPARTMENT OF NATURAL RESOURCES  
OFFICE OF CONSERVATION

B-8-2  
SCOTT A. ANGELLE  
SECRETARY  
JAMES H. WELSH  
COMMISSIONER OF CONSERVATION

July 10, 2009

Re: Office of Conservation - Public Safety Program - PI 22418  
Objective No. 8, Performance Indicator No. 2  
"Number of Complete Prior Notifications of New Ground Water Wells Received"  
Second Quarter of FY 2008/2009 - April 1, 2009 through June 30, 2009

For the above referenced reporting period, this Program received two hundred sixty-one (261) new water well prior notification forms, for an annual cumulative total of five hundred sixty (560) for this Performance Indicator, as follows:


<u>PERFORMANCE INDICATOR NAME:</u>	<u>1<sup>st</sup> Qtr.</u>	<u>2<sup>nd</sup> Qtr.</u>	<u>3<sup>rd</sup> Qtr.</u>	<u>4<sup>th</sup> Qtr.</u>	<u>Cumulative Total</u>
No. of prior notifications of new ground water wells	56	109	134	261	560

No. of prior notifications of new ground water wells

Attached is a spreadsheet, which reflects the documentation necessary to verify the prior notifications of two hundred sixty-one (261) new ground water wells reported during the Fourth Quarter of FY 2008/2009.

Additionally, the original water well registration forms are maintained in files in the Office of Conservation, Ground Water Resources Division, LaSalle Building, 617 North Third Street, Eleventh Floor, Room No. 1161.

Should you have any questions or require additional information about the values reported for this Performance Indicator, please call me at (225) 342-5562.

  
\_\_\_\_\_  
Jeffrey Jones, Geologist Supervisor  
Environmental Division

JTJ

Attachment

E:\ENVIRONMENTAL DIVISION\ADMINISTRATIVE\Performance Indicators\1-3 Quarterly PI #2 Statement-Fourth Quarter FY 08-09.doc

### Groundwater Notification Forms Received

LDNR / CONSERVATION / ENVIRONMENTAL DIVISION - WATER WELL PRIOR NOTIFICATION FORMS RECEIVED IN FY 08/09 April - June 4th Quarter										
No.	Owner's Name	Well Use	GWRD No.	Date Received	Date Returned for Deficiency	Additional Info Received	60 Day Compliance Date	Date Acted Upon (Completed)	Response Due	Date of Letter
1	Camtera Resources (Leibre 19-2)	Drilling Rig Supply/Frac	09-0229	04/23/09			06/22/09	05/20/09	06/19/09	05/20/09
2	Camtera Resources (Brown 10-1)	Drilling Rig Supply/Frac	16-0245	04/13/09			06/12/09	5/7/2009	06/06/09	05/07/09
3	Camtera Resources (Dalton 10-1)	Drilling Rig Supply/Frac	16-0264	4/23/2009			06/22/09	5/20/2009	06/19/09	5/20/2009
4	Camtera Resources (Jenkins #1)	Drilling Rig Supply/Frac	16-0265	04/27/09			06/26/09	05/20/09	06/19/09	05/20/09
5	Chesapeake Operating Inc (Briarwood 25H-1)	Drilling Rig Supply/Frac	16-0254	04/21/09			06/20/09	05/14/09	06/13/09	05/14/09
6	Chesapeake Operating Inc (Chaffin 34H-1))	Drilling Rig Supply/Frac	16-0256	04/21/09			06/20/09	05/18/09	06/17/09	05/18/09
7	Chesapeake Operating Inc (Chesapeake Royalty 19H-1)	Drilling Rig Supply/Frac	16-0252	04/21/09			06/20/09	05/13/09	06/12/09	05/13/09
8	Chesapeake Operating Inc (Johnson Trust 32H-1 #1)	Drilling Rig Supply/Frac	16-0257	04/22/09			06/21/09	05/18/09	06/17/09	05/18/09
9	Chesapeake Operating Inc (Kelley 19H-1 #1)	Drilling Rig Supply/Frac	16-0242	04/09/09			06/08/09	5/6/2009	06/05/09	05/06/09
10	Chesapeake Operating Inc (Spears 35AH-1 #1)	Drilling Rig Supply/Frac	16-0241	04/09/09			06/08/09	5/11/2009	06/10/09	05/11/09
11	Chesapeake Operating Inc (Weyerhaeuser 36H-1)	Drilling Rig Supply/Frac	16-0251	04/21/09			06/20/09	05/13/09	06/12/09	05/13/09
12	Chesapeake Operating Inc (Agurs 9H-1)	Drilling Rig Supply/Frac	09-0226	04/21/09			06/20/09	05/14/09	06/13/09	05/14/09
13	Chesapeake Operating Inc (Anthony Forest 28H-1 #1)	Drilling Rig Supply/Frac	09-0227	04/22/09			06/21/09	5/19/2009	06/18/09	05/19/09
14	Chesapeake Operating Inc (Berry 24H-1)	Drilling Rig Supply/Frac	16-0255	04/21/09			06/20/09	05/14/09	06/13/09	05/14/09
15	Chesapeake Operating Inc (Black Stone et al 26H-1 #1)	Drilling Rig Supply/Frac	16-0258	04/22/09			06/21/09	5/18/2009	06/17/09	05/18/09
16	Chesapeake Operating Inc (Black Stone Ivory 20H-1 #1)	Drilling Rig Supply/Frac	16-0259	04/22/09			06/21/09	5/27/2009	06/26/09	5/27/2009
17	Chesapeake Operating Inc (Bradway 24H-1)	Drilling Rig Supply/Frac	09-0232	04/28/09			06/27/09	5/19/2009	06/18/09	05/19/09
18	Chesapeake Operating Inc (Heame 21H-1 #1)	Drilling Rig Supply/Frac	09-0228	04/22/09			06/21/09	5/28/2009	06/27/09	5/28/2009
19	Chesapeake Operating Inc (Rives 28H-1)	Drilling Rig Supply/Frac	16-0268	04/28/09			06/27/09	5/28/2009	06/27/09	5/28/2009
20	Chesapeake Operating Inc (Zimmerman 30H-1)	Drilling Rig Supply/Frac	09-0233	04/28/09			06/27/09	5/28/2009	06/27/09	5/28/2009
21	ConocoPhillips (H Crawley 9 #1)	Drilling Rig Supply/Frac	07-0061	04/13/09			06/12/09	5/7/2009	06/06/09	05/07/09
22	EXCO Production Company, LP (Cook 28)	Drilling Rig Supply/Frac	16-0260	04/22/09			06/21/09	05/19/09	06/18/09	05/19/09
23	EXCO Production Company, LP (Donner Prop etal 4)	Drilling Rig Supply/Frac	16-0246	04/16/09			06/15/09	05/07/09	06/06/09	05/07/09
24	EXCO Production Company, LP (Henry Means 25 #2)	Drilling Rig Supply/Frac	16-0261	04/22/09			06/21/09	5/19/2009	06/18/09	05/19/09
25	EXCO Production Company, LP (James 10 #1)	Drilling Rig Supply/Frac	16-0248	04/16/09			06/15/09	05/08/09	06/07/09	05/08/09
26	EXCO Production Company, LP (Moran 25)	Drilling Rig Supply/Frac	16-0263	04/22/09			06/21/09	5/20/2009	06/19/09	05/20/09
27	Indigo Minerals, LLC (Gamble 34-1)	Drilling Rig Supply/Frac	16-0243	04/13/09			06/12/09	05/07/09	06/06/09	05/07/09
28	Indigo Minerals, LLC (Holmes 16-1)	Drilling Rig Supply/Frac	16-0244	04/13/09			06/12/09	05/07/09	06/06/09	05/07/09
29	Petrohawk Operating Company (Caplis 15-19)	Drilling Rig Supply/Frac	08-0208	04/17/09			06/16/09	05/11/09	06/10/09	05/11/09
30	Petrohawk Operating Company (Caplis 24-4)	Drilling Rig Supply/Frac	08-0209	04/17/09			06/16/09	05/11/09	06/10/09	05/11/09
31	Petrohawk Operating Company (Clark 16-2)	Drilling Rig Supply/Frac	08-0207	04/17/09			06/16/09	05/07/09	06/06/09	05/08/09
32	Petrohawk Operating Company (Cummings 9-3)	Drilling Rig Supply/Frac	08-0206	04/17/09			06/16/09	05/07/09	06/06/09	05/08/09
33	Petrohawk Operating Company (Dixon 37-1)	Drilling Rig Supply/Frac	08-0217	04/24/09			06/23/09	05/22/09	06/21/09	05/22/09
34	Petrohawk Operating Company (EGP 65)	Drilling Rig Supply/Frac	08-0211	04/17/09			06/16/09	05/11/09	06/10/09	05/11/09
35	Petrohawk Operating Company (Goodwin 9-4)	Drilling Rig Supply/Frac	08-0210	04/17/09			06/16/09	05/11/09	06/10/09	05/11/09
36	Petrohawk Operating Company (Knox Minerals 6-1)	Drilling Rig Supply/Frac	08-0213	04/17/09			06/16/09	05/12/09	06/11/09	05/12/09
37	Petrohawk Operating Company (LOE 15H #1)	Drilling Rig Supply/Frac	07-0062					05/22/09	06/21/09	05/22/09
38	Petrohawk Operating Company (NINOCK 6H #1)	Drilling Rig Supply/Frac	41-0039	04/24/09			06/23/09	05/22/09	41-0039	05/22/09
39	Petrohawk Operating Company (Powers 21 H-1)	Drilling Rig Supply/Frac	08-0212	04/17/09			06/16/09	05/11/09	06/10/09	05/11/09
40	Petrohawk Operating Company (Stephenson Douglas 16-1)	Drilling Rig Supply/Frac	16-0249	04/17/09			06/16/09	05/12/09	06/11/09	05/12/09
41	EXCO Production Co. LP (Smith 25 #1)	Frac	16-0269	04/29/09			06/28/09	05/28/09	06/27/09	05/28/09
42	EXCO Production Company, LP (Branch Ranch 52 #2)	Frac	16-0230	04/01/09			05/31/09	04/22/09	05/22/09	04/30/09
43	Indigo Minerals, LLC (Atwood 12 #1)	Frac	16-0267	04/24/09			06/23/09	05/26/09	06/23/09	05/26/09
44	JAG Operating, LLC (1101) (Hamner etal 16 #1)	Frac	07-0060	04/27/09			06/26/09	04/28/09	05/28/09	05/28/09
45	J-W Operating Co (Womack 11 #3)	Frac	08-0204	04/02/09			06/01/09	04/23/09	05/23/09	04/30/09
46	Palmer Petroleum (Hervey 11 #1)	Frac	16-0266	04/24/09			06/23/09	05/22/09	06/21/09	05/22/09
47	Palmer Petroleum (Hervey 11 #1)	Frac	16-0266	04/14/09			06/13/09	05/13/09	06/12/09	05/13/09
48	Petrohawk Operating Company (Re Smith 32-1 Well #2)	Frac	08-0214	04/17/09			06/16/09	05/13/09	06/12/09	05/13/09
49	Petrohawk Operating Company (Re Smith 32-1 Well #3)	Frac	08-0215	04/17/09			06/16/09	05/13/09	06/12/09	05/13/09
50	Questar Exploration & Production (Billy Rex Harper 15H)	Frac	07-0068	04/24/09			06/23/09	5/22/2009	06/21/09	5/22/2009
51	Questar Exploration & Production (Burns Forest 16-1)	Frac	07-0063	04/24/09			06/23/09	05/22/09	06/21/09	05/22/09
52	Questar Exploration & Production (Cupples 1-5)	Frac	09-0231	04/24/09			06/23/09	5/22/2009	06/21/09	5/22/2009



53	Questar Exploration & Production (Frierson 5-8)	Frac	09-0230	04/24/09				06/23/09	05/22/09	06/21/09	05/22/09
54	Questar Exploration & Production (Sustainable Forest 29-3)	Frac	07-0067	04/24/09				06/23/09	5/22/2009	06/21/09	5/22/2009
55	Questar Exploration & Production (Sustainable Forest 29H-1)	Frac	07-0066	04/24/09				06/23/09	5/22/2009	06/21/09	5/22/2009
56	Questar Exploration & Production (Wilkinson 20-1)	Frac	07-0065	04/24/09				06/23/09	5/22/2009	06/21/09	5/22/2009
57	Questar Exploration & Production (Woodard Villa 2)	Frac	07-0064	04/24/09				06/23/09	5/22/2009	06/21/09	5/22/2009
58	U S Liquids of L.A. L.P.	Industrial	08-0202	04/14/09		04/20/09		06/13/09	04/16/09	05/16/09	05/20/09
59	Charles & Linda Bourgeois	Irrigation	10-0532	04/27/09		05/06/09		06/26/09	05/06/09	06/05/09	
60	Dean Tassin	Irrigation	10-0531	04/17/09				06/16/09	04/22/09	05/22/09	06/15/09
61	Episcopal School of Acadiana	Irrigation	50-0064	04/10/09				06/09/09	03/27/09	06/26/09	05/27/09
62	Gerald Guidry (Well #1)	Irrigation	57-0189	04/16/09		04/20/09		06/15/09	04/20/09	05/20/09	06/16/09
63	Keith Luquette #1	Irrigation	57-0186	04/10/09		04/16/09		06/09/09	04/14/09	05/14/09	06/16/09
64	Keith Luquette #2	Irrigation	57-0187	04/10/09		04/16/09		06/09/09	04/14/09	05/14/09	06/16/09
65	Lee Lois Jones	Irrigation	62-0025	04/30/09				06/29/09	05/06/09	06/05/09	
66	New Iberia Recreation Department	Irrigation		04/14/09				06/13/09		01/30/00	
67	R. Gary Hollier (#1)	Irrigation	39-0024	04/29/09				06/28/09	05/06/09	06/05/09	06/15/09
68	R. Gary Hollier (#2)	Irrigation	39-0025	04/29/09				06/28/09	05/06/09	06/05/09	06/15/09
69	Paul C. Cummings	Irrigation	57-0188	04/20/09		4/16/2009/5/15/09		06/19/09	04/20/09	06/15/09	06/12/09
70	Howard J. Nugent Jr.	Public Supply Non-Community	12-0074	04/01/09				05/31/09	04/01/09	05/01/09	
May-09	LDNR / CONSERVATION / ENVIRONMENTAL DIVISION - WATER WELL PRIOR NOTIFICATION FORMS RECEIVED IN FY 08/09										
No.	Owner's Name	Well Use	GWRD No.	Date Received	Date Returned for Deficiency	Date Additional Info Received	60 Day Compliance Date	Date Acted Upon (Completed)	Response Due	Date of Letter	
71	Chesapeake Operating Inc (Dixie Tree 11H-1 #1)	Drilling Rig Supply/Frac	09-0258	05/12/09			07/11/09	6/4/2009	07/04/09	6/4/2009	
72	Chesapeake Operating Inc (Johnson 10H-1 #1)	Drilling Rig Supply/Frac	16-0274	05/12/09			07/11/09	6/4/2009	07/04/09	6/4/2009	
73	Chesapeake Operating Inc (Anthony Forest Products 36H-1)	Drilling Rig Supply/Frac	09-0236	05/05/09			07/04/09	05/28/09	06/27/09	05/28/09	
74	Chesapeake Operating Inc (Bedsale 21H-1 #1)	Drilling Rig Supply/Frac	16-0270	05/05/09			07/04/09	05/28/09	06/27/09	05/28/09	
75	Chesapeake Operating Inc (Caspiana 14H-1)	Drilling Rig Supply/Frac	09-0235	05/05/09			07/04/09	05/28/09	06/27/09	05/28/09	
76	Chesapeake Operating Inc (LeGrand 35H-1 #1)	Drilling Rig Supply/Frac	09-0234	05/05/09			07/04/09	05/28/09	06/27/09	05/28/09	
77	Comstock Oil & Gas - LA, LLC (Broome HZ #1 LA-307 #255)	Drilling Rig Supply/Frac	16-0271	05/07/09			07/06/09	05/28/09	06/27/09	05/28/09	
78	Petrohawk Operating Co (Dehan 15-1)	Drilling Rig Supply/Frac	16-0271	05/11/09			07/10/09	05/28/09	06/27/09	05/28/09	
79	Petrohawk Operating Co (DeSoro Parish Police Jury 35 #1)	Drilling Rig Supply/Frac	16-0273	05/11/09			07/10/09	05/28/09	06/27/09	05/28/09	
80	Will Drill Resources (Sanders 8H-1)	Drilling Rig Supply/Frac	07-0071	05/13/09			07/12/09	6/17/2009	07/17/09	6/17/2009	
81	Camterra Resources (Newport Development 1 #1)	DRS/Frac	16-0292	05/27/09			07/26/09	6/16/2009	07/16/09	6/23/2009	
82	Camterra Resources (Otto Turner 2 #1)	DRS/Frac	16-0293	05/27/09			07/26/09	6/16/2009	07/16/09	6/23/2009	
83	Camterra Resources (Slattery 25 #1)	DRS/Frac	16-0294	05/27/09			07/26/09	6/16/2009	07/16/09	6/23/2009	
84	Chesapeake Operating (Cole 9H-1 #1)	DRS/Frac	16-0290	05/21/09			07/20/09	6/15/2009	07/15/09	7/1/2009	
85	Chesapeake Operating (Dixie 31H-1 #1)	DRS/Frac	09-0263	05/28/09			07/27/09	6/16/2009	07/16/09	6/23/2009	
86	Chesapeake Operating (Indigo Minerals 22H-1 #1)	DRS/Frac	09-0248	05/21/09			07/20/09	6/15/2009	07/15/09	6/23/2009	
87	Chesapeake Operating (Napors Properties 3H-1 #1)	DRS/Frac	16-0289	05/21/09			07/27/09	6/16/2009	07/16/09	6/23/2009	
88	Chesapeake Operating (PBAF 10H-1 #1)	DRS/Frac	09-0264	05/28/09			07/27/09	6/16/2009	07/16/09	6/23/2009	
89	Chesapeake Operating (Western D. 17H-1 #1)	DRS/Frac	09-0261	05/21/09			07/20/09	6/16/2009	07/16/09	6/23/2009	
90	Comstock Oil & Gas - LA, LLC (RLS HZ #1 LA-128-10d1)	DRS/Frac	16-0276	05/14/09			07/13/09	6/5/2009	07/05/09	7/1/2009	
91	Comstock Oil & Gas (WeverHaeuser LA HZ #1)	DRS/Frac	16-0295	05/29/09			07/28/09	6/16/2009	07/16/09	6/23/2009	
92	ConocoPhillips (Willamette 34 #2-A1)	DRS/Frac	07-0069	05/20/09			07/19/09	6/15/2009	07/15/09	6/23/2009	
93	ConocoPhillips (Woodard J #3-A1)	DRS/Frac	07-0070	05/20/09			07/19/09	6/15/2009	07/15/09	6/23/2009	
94	Exco Production (EL&T Forest Resources 20 #1)	DRS/Frac	16-0279	05/18/09			07/17/09	6/9/2009	07/09/09	6/9/2009	
95	Exco Production (Holoubek 28 #1)	DRS/Frac	16-0283	05/18/09			07/17/09	6/10/2009	07/10/09	6/10/2009	
96	EXCO Production (Killian 18 #9)	DRS/Frac	16-0288	05/13/09			07/12/09	06/15/09	07/15/09	6/13/2009	
97	Exco Production (Olinkraft 5 #7)	DRS/Frac	16-0277	05/18/09			07/17/09	6/9/2009	07/09/09	6/9/2009	
98	Exco Production (Thompson 34 #1)	DRS/Frac	16-0285	05/18/09			07/17/09	6/12/2009	07/12/09	6/12/2009	
99	Exco Production (Turner 36 #1)	DRS/Frac	16-0282	05/18/09			07/17/09	6/10/2009	07/10/09	6/10/2009	
100	Exco Production (Waldron 7 #2)	DRS/Frac	16-0280	05/18/09			07/17/09	6/10/2009	07/10/09	6/10/2009	
101	Exco Production (Waldron 7 #4)	DRS/Frac	16-0281	05/18/09			07/17/09	6/10/2009	07/10/09	6/10/2009	
102	Exco Production (Wheless 5 #5)	DRS/Frac	16-0286	05/18/09			07/17/09	6/12/2009	07/12/09	6/12/2009	
103	Exco Production (Willie Johnson 7 #1)	DRS/Frac	16-0278	05/18/09			07/17/09	6/9/2009	07/09/09	6/9/2009	
104	Indigo Minerals (Gamble 35 #1)	DRS/Frac	16-0275	05/14/09			07/13/09	6/5/2009	07/05/09	6/5/2009	
105	Indigo Minerals (Smith 17 #1)	DRS/Frac	31-0158	05/14/09			07/13/09	6/4/2009	07/04/09	6/4/2009	
106	J-W Operating (Crmkovic 22 #1)	DRS/Frac	16-0296	05/29/09			07/28/09	6/16/2009	07/16/09	6/16/2009	

107	J-W Operating (Gardner 13 #2)	DRS/Frac	09-0259	05/14/09			07/13/09	6/4/2009	07/04/09	6/4/2009
108	J-W Operating (renamed to Caspiana Plantation #2)	DRS/Frac	09-0260	05/14/09			07/13/09	6/4/2009	07/04/09	6/4/2009
109	Nelson Energy	DRS/Frac	31-0159	05/29/09			07/28/09	6/16/2009	07/16/09	6/16/2009
110	Petrohawk Operating Company (Meredith Eaux 36-1)	DRS/Frac	16-0291	05/21/09			07/20/09	6/16/2009	07/16/09	6/16/2009
111	Samson Contour (Gilmer 22 #1)	DRS/Frac	08-0218	05/14/09			07/13/09	6/5/2009	07/05/09	6/5/2009
112	Matador Production (Blount Farms #1)	Frac	09-0240	05/13/09			07/12/09	5/29/2009	06/28/09	5/29/2009
113	Matador Production (Blount Farms 35-1)	Frac	09-0237	05/13/09			07/12/09	5/29/2009	06/28/09	5/29/2009
114	Matador Production (Bradway 24 1-Alt)	Frac	09-0243	05/13/09			07/12/09	6/2/2009	07/02/09	6/2/2009
115	Matador Production (Caspiana Land 1-Alt)	Frac	09-0257	05/13/09			07/12/09	6/4/2009	07/04/09	6/4/2009
116	Matador Production (Caspiana Interest 1-D-Alt)	Frac	09-0251	05/13/09			07/12/09	6/3/2009	07/03/09	6/3/2009
117	Matador Production (Colbert et al 4-Alt)	Frac	09-0238	05/13/09			07/12/09	5/29/2009	06/28/09	5/29/2009
118	Matador Production (Colbert et al #1)	Frac	09-0252	05/13/09			07/12/09	6/3/2009	07/03/09	6/3/2009
119	Matador Production (Dutton Family, LLC #1)	Frac	09-0250	05/13/09			07/12/09	6/3/2009	07/03/09	6/3/2009
120	Matador Production (EMW Land Co LLC 29 1)	Frac	09-0244	05/13/09			07/12/09	6/2/2009	07/02/09	6/2/2009
121	Matador Production (EMW Land Co LLC 29 3-Alt)	Frac	09-0239	05/13/09			07/12/09	5/29/2009	06/28/09	5/29/2009
122	Matador Production (EMW Land Co LLC 29-2)	Frac	09-0245	05/13/09			07/12/09	6/2/2009	07/02/09	6/2/2009
123	Matador Production (JT Harris Inc 1-Alt)	Frac	09-0242	05/13/09			07/12/09	6/1/2009	07/01/09	6/1/2009
124	Matador Production (Peironnet 25 #1)	Frac	09-0256	05/13/09			07/12/09	6/4/2009	07/04/09	6/4/2009
125	Matador Production (Perionnet 29-1)	Frac	09-0246	05/13/09			07/12/09	6/2/2009	07/02/09	6/2/2009
126	Matador Production (Ratzburg 19 #1)	Frac	09-0255	05/13/09			07/12/09	6/3/2009	07/03/09	6/3/2009
127	Matador Production (Ratzburg 19 #2-Alt)	Frac	09-0247	05/13/09			07/12/09	6/2/2009	07/02/09	6/2/2009
128	Matador Production (Smith Heirs #1)	Frac	09-0249	05/13/09			07/12/09	6/3/2009	07/03/09	6/3/2009
129	Matador Production (Smith Heirs 2-Alt)	Frac	09-0254	05/13/09			07/12/09	6/3/2009	07/03/09	6/3/2009
130	Matador Production (Tigner Walker 1-Alt)	Frac	16-0284	05/13/09			07/12/09	6/2/2009	07/02/09	6/2/2009
131	Matador Production (Weyerhaeuser 34-1)	Frac	31-0157	05/13/09			07/12/09	5/29/2009	06/28/09	5/29/2009
132	Matador Production (Zimmerman 1)	Frac	09-0253	05/13/09			07/12/09	6/3/2009	07/03/09	6/3/2009
133	Matador Production (Zimmerman 2-Alt)	Frac	09-0241	05/13/09			07/12/09	5/29/2009	06/28/09	5/29/2009
134	Petrohawk Operating Company (Sherwin 10-4)	Frac	08-0219	05/19/09			07/18/09	6/12/2009	07/12/09	6/12/2009
135	Petrohawk Operating Company (Glasscock 34-1)	Frac	08-0229	05/19/09			07/18/09	6/15/2009	07/15/09	6/15/2009
136	Petrohawk Operating Company (Kirk 18-2)	Frac	08-0220	05/19/09			07/18/09	6/12/2009	07/12/09	6/12/2009
137	Petrohawk Operating Company (Mack Hogan 4)	Frac	08-0226	05/19/09			07/18/09	6/13/2009	07/13/09	6/13/2009
138	Petrohawk Operating Company (Ninock 25-1)	Frac	08-0222	05/19/09			07/18/09	6/12/2009	07/12/09	6/12/2009
139	Petrohawk Operating Company (Osborne 8-3)	Frac	08-0225	05/19/09			07/18/09	6/12/2009	07/12/09	6/12/2009
140	Petrohawk Operating Company (RE Smith Jr Trust 3)	Frac	08-0250	05/19/09			07/18/09	6/15/2009	07/15/09	6/15/2009
141	Petrohawk Operating Company (RE Smith Jr Trust 32-1)	Frac	08-0221	05/19/09			07/18/09	6/12/2009	07/12/09	6/12/2009
142	Petrohawk Operating Company (Roos 32)	Frac	08-0224	05/19/09			07/18/09	6/12/2009	07/12/09	6/12/2009
143	Petrohawk Operating Company (Roos A-5 #1)	Frac	08-0228	05/19/09			07/18/09	6/15/2009	07/15/09	6/15/2009
144	Petrohawk Operating Company (Roos A-5 #2)	Frac	08-0223	05/19/09			07/18/09	6/12/2009	07/12/09	6/12/2009
145	Petrohawk Operating Company (Roos A-5)	Frac	08-0227	05/19/09			07/18/09	6/15/2009	07/15/09	6/15/2009
146	Frances & Dwight Winstead	Industrial	49-0089	05/07/09			07/06/09	06/11/09	07/11/09	
147	Adrian Augustine	Irrigation	27-0113	05/20/09			07/19/09	6/10/2009	07/10/09	
148	Brian Moore	Irrigation	34-0101	05/04/09			07/05/09	05/13/09	06/12/09	06/12/09
149	Chad Hill	Irrigation	27-0114	05/20/09			07/19/09	6/10/2009	07/10/09	
150	Dr. Kurt Rothermel	Irrigation	01-0228	05/20/09			07/19/09	6/10/2009	07/10/09	
151	Nicholas Patin (Well #1)	Irrigation	49-0084	05/06/09			07/05/09	05/13/09	06/12/09	06/12/09
152	Putnam Farms	Irrigation	57-0193	05/20/09			07/19/09	6/10/2009	07/10/09	
153	Reynold S. Minsky	Irrigation		05/12/09			07/11/09			
154	Robert Dettenheim	Irrigation	18-0046	05/12/09			07/11/09	05/19/09	06/19/09	6/17/2009
155	South Bossier Water System (Well No. 4)	Public Supply		05/06/09			07/05/09		01/30/00	
156	Town of Lake Arthur	Public Supply	27-0110	05/08/09			07/07/09	05/13/09	06/12/09	06/12/09
Jun-09	LDNR / CONSERVATION / ENVIRONMENTAL DIVISION - WATER WELL PRIOR NOTIFICATION FORMS RECEIVED IN FY 08/09									
No.	Owner's Name	Well Use	GWRD No.	Date Received	Date Returned for Deficiency		60 Day Compliance Date	Date Acted Upon (Completed)	Response Due	Date of Letter
156	Chesapeake Operating (Bedsole 33H-1 #1)	DRS/Frac	16-0337	6/18/2009			08/17/09	6/19/2009	07/19/09	6/19/2009
157	Chesapeake Operating (Bryan 33H-1 #1)	DRS/Frac	09-0266	6/18/2009			08/17/09	6/19/2009	07/19/09	6/19/2009
158	Chesapeake Operating (CHK LA Minerals 9H-1 #1)	DRS/Frac	16-0339	6/18/2009			08/17/09	6/19/2009	07/19/09	6/19/2009
159	Chesapeake Operating (Heard 30H-1 #1)	DRS/Frac		6/23/2009			08/22/09		01/30/00	

160	Chesapeake Operating (Indigo Minerals 14H-1 #1)	DRS/Frac	09-0267	6/18/2009			08/17/09	6/19/2009	07/19/09	6/19/2009
161	Chesapeake Operating (Indigo Minerals 21H-1 #1)	DRS/Frac	09-0268	6/18/2009			08/17/09	6/19/2009	07/19/09	6/19/2009
162	Chesapeake Operating (Johnson Trust 29H-1 #1)	DRS/Frac		6/29/2009			08/28/09		01/30/00	
163	Chesapeake Operating (Johnson Trust 32H-1 #1)	DRS/Frac		6/23/2009			08/22/09		01/30/00	
164	Chesapeake Operating (La Bokay 18H-1 #1)	DRS/Frac	16-0338	6/18/2009			08/17/09	6/19/2009	07/19/09	6/19/2009
165	Chesapeake Operating (Sloan 4h-1 #1)	DRS/Frac		6/29/2009			08/28/09		01/30/00	
166	Chesapeake Operating (Sumner 25H-1 #1)	DRS/Frac		6/23/2009			08/22/09		01/30/00	
167	Comstock (RLS HZ #1)	DRS/Frac	16-0335	6/11/2009			08/10/09	6/19/2009	07/19/09	6/19/2009
168	Comstock Oil and Gas (BSMC 17HZ #1)	DRS/Frac		6/24/2009			08/23/09		01/30/00	
169	Comstock Oil and Gas (BSMC 5HZ #1)	DRS/Frac		6/24/2009			08/23/09		01/30/00	
170	Comstock Oil and Gas (Miller Land Co HZ #1)	DRS/Frac		6/24/2009			08/23/09		01/30/00	
171	ConocoPhillips (Edwards 9 #1)	DRS/Frac	07-0072	6/15/2009			08/14/09	6/19/2009	07/19/09	6/19/2009
172	El Paso E&P (Weathers 14H #1)	DRS/Frac	16-0328	06/04/09			08/03/09	6/18/2009	07/18/09	06/18/09
173	EXCO Production (Olinkraft 5 #4)	DRS/Frac	16-0312	06/03/09			08/02/09	06/17/09	07/17/09	06/17/09
174	EXCO Production (Lowery 12 #1)	DRS/Frac	16-0333	06/15/09			08/14/09	6/19/2009	07/19/09	6/19/2009
175	EXCO Production (Lowery 13 #1)	DRS/Frac	16-0332	06/15/09			08/14/09	6/19/2009	07/19/09	6/19/2009
176	EXCO Production (Lowery 24 #1)	DRS/Frac	16-0311	06/03/09			08/02/09	06/17/09	07/17/09	06/17/09
177	EXCO Production (Lucille Yearling 22 #1)	DRS/Frac	16-0287	06/01/09			07/31/09	06/10/09	07/10/09	06/12/09
178	EXCO Production (Luellen Johnson 7 #1)	DRS/Frac	16-0316	06/03/09			08/02/09	06/17/09	07/17/09	06/17/09
179	EXCO Production (Means #12)	DRS/Frac	16-0320	06/03/09			08/02/09	06/18/09	07/18/09	06/18/09
180	EXCO Production (Nabors 7 #4 well 2)	DRS/Frac	16-0331	06/15/09			08/14/09	6/19/2009	07/19/09	06/19/09
181	EXCO Production (Nabors 7 #4)	DRS/Frac	16-0324	06/03/09			08/02/09	06/18/09	07/18/09	06/18/09
182	EXCO Production (Nabors 7 #6)	DRS/Frac	16-0326	06/03/09			08/02/09	06/18/09	07/18/09	06/18/09
183	EXCO Production (Nabors 8 #4)	DRS/Frac	16-0327	06/03/09			08/02/09	06/18/09	07/18/09	06/18/09
184	EXCO Production (Nabors 8 #5)	DRS/Frac	16-0319	06/03/09			08/02/09	06/18/09	07/18/09	06/18/09
185	EXCO Production (Nabors 8 #6)	DRS/Frac	16-0315	06/03/09			08/02/09	06/17/09	07/17/09	06/17/09
186	EXCO Production (Nabors 8 #7)	DRS/Frac	16-0314	06/03/09			08/02/09	06/17/09	07/17/09	06/17/09
187	EXCO Production (Olinkraft 5 #3)	DRS/Frac	16-0313	06/03/09			08/02/09	06/17/09	07/17/09	06/17/09
188	EXCO Production (Pasker Ware #2)	DRS/Frac	16-0318	06/03/09			08/02/09	06/18/09	07/18/09	06/18/09
189	EXCO Production (Pasker Ware 14 #1)	DRS/Frac	16-0323	06/03/09			08/02/09	06/18/09	07/18/09	06/18/09
190	EXCO Production (Petrohawk 31 #1)	DRS/Frac	16-0317	06/03/09			08/02/09	06/17/09	07/17/09	06/17/09
191	EXCO Production (Petrohawk 31 #3)	DRS/Frac	16-0330	06/15/09			08/14/09	6/19/2009	07/19/09	06/19/09
192	EXCO Production (Pure 8 #1)	DRS/Frac	16-0323	06/03/09			08/02/09	06/18/09	07/18/09	06/18/09
193	EXCO Production (Sammo Partnership 13 #1)	DRS/Frac	16-0321	06/03/09			08/02/09	06/18/09	07/18/09	06/18/09
194	EXCO Production (Sammo Partnership 18 #1)	DRS/Frac	16-0306	06/01/09			07/31/09	06/17/09	07/17/09	06/17/09
195	EXCO Production (Sammo Partnership 18 #4)	DRS/Frac	16-0297	06/01/09			07/31/09	06/17/09	07/17/09	06/17/09
196	EXCO Production (Sammo Partnership 8 #1)	DRS/Frac	16-0307	06/01/09			07/31/09	06/17/09	07/17/09	06/17/09
197	EXCO Production (Sammo Partnership 8 #3)	DRS/Frac	16-0322	06/03/09			08/02/09	06/18/09	07/18/09	06/18/09
198	EXCO Production (Samuels 23 #1)	DRS/Frac	16-0302	06/01/09			07/31/09	06/17/09	07/17/09	06/17/09
199	EXCO Production (Scott 17 #4)	DRS/Frac	16-0303	06/01/09			07/31/09	06/17/09	07/17/09	06/17/09
200	EXCO Production (Tensas Delta 12 #1)	DRS/Frac	16-0310	06/01/09			07/31/09	06/17/09	07/17/09	06/17/09
201	EXCO Production (Thiipen 13 #2)	DRS/Frac	16-0309	06/01/09			07/31/09	06/17/09	07/17/09	06/17/09
202	EXCO Production (Thiipen 14 #1)	DRS/Frac	16-0308	06/01/09			07/31/09	06/17/09	07/17/09	06/17/09
203	EXCO Production (Thiipen 14 #2)	DRS/Frac	16-0301	06/01/09			07/31/09	06/17/09	07/17/09	06/17/09
204	EXCO Production (Thiipen 14 #3)	DRS/Frac	16-0298	06/01/09			07/31/09	06/17/09	07/17/09	06/17/09
205	EXCO Production (Thiipen 14 #4)	DRS/Frac	16-0300	06/01/09			07/31/09	06/17/09	07/17/09	06/17/09
206	EXCO Production (Thomas 19 #1)	DRS/Frac	16-0305	06/01/09			07/31/09	06/17/09	07/17/09	06/17/09
207	EXCO Production (Thomas 19 #2)	DRS/Frac	16-0304	06/01/09			07/31/09	06/17/09	07/17/09	06/17/09
208	EXCO Production (Ulysses Murray 24 #1)	DRS/Frac	16-0329	06/15/09			08/14/09	6/19/2009	07/19/09	06/19/09
209	EXCO Production Co (Moran 19 #1)	DRS/Frac		6/25/2009			08/24/09		01/30/00	
210	EXCO Production Co (Moran 19 #2)	DRS/Frac		6/25/2009			08/24/09		01/30/00	
211	EXCO Production Co (Nabors 7 #5)	DRS/Frac		6/25/2009			08/24/09		01/30/00	
212	EXCP Production Co (Moran 27 #1)	DRS/Frac		6/25/2009			08/24/09		01/30/00	
213	Indigo Brammer (McEachern 8-1)	DRS/Frac	16-0336	6/16/2009			08/15/09	6/19/2009	07/19/09	6/19/2009
214	Indigo Brammer (Stephenson 5 #1)	DRS/Frac	31-0161	6/16/2009			08/15/09	6/19/2009	07/19/09	6/19/2009
215	Petrohawk Operating (Cason 11-1)	DRS/Frac	41-0046	06/04/09			08/03/09	6/19/2009	07/19/09	06/19/09
216	Petrohawk Operating (Ninock 1 H-1)	DRS/Frac	41-0048	06/12/09			08/11/09	6/19/2009	07/19/09	6/19/2009
217	Petrohawk Operating (Ninock 34 H-1)	DRS/Frac	09-0265	06/12/09			08/11/09	6/19/2009	07/19/09	6/19/2009

218	Petrohawk Operating (Ninock 35H #1)	DRS/Frac	08-0231	06/04/09		08/03/09	6/19/2009	07/19/09	06/19/09
219	Petrohawk Operating (Peacock 20-1)	DRS/Frac	16-0334	06/12/09		08/11/09	6/19/2009	07/19/09	6/19/2009
220	Petrohawk Operating (Rivers #1)	DRS/Frac	08-0232	06/12/09		08/11/09	6/19/2009	07/19/09	6/19/2009
221	Petrohawk Operating (Tullos 17 #1)	DRS/Frac	08-0233	06/12/09		08/11/09	6/19/2009	07/19/09	6/19/2009
222	Petrohawk Operating Co (Mathews 18-1)	DRS/Frac		6/25/2009		08/24/09		01/30/00	
223	Questar (Sample 4H-1)	DRS/Frac	41-0047	06/15/09		08/14/09	6/19/2009	07/19/09	06/19/09
224	Questar Exploration (Caspiana Plantation #1)	DRS/Frac		7/1/2009		08/30/09		01/30/00	
225	Questar Exploration (Lawson 30-4)	DRS/Frac		7/1/2009		08/30/09		01/30/00	
226	Questar Exploration (Sustainable Forest 5-Alt)	DRS/Frac		7/1/2009		08/30/09		01/30/00	
227	Will Drill (Haynes 7-1)	DRS/Frac	07-0074	6/18/2009		08/17/09	6/19/2009	07/19/09	6/19/2009
228	Will Drill (Netles 13-1)	DRS/Frac	07-0073	6/18/2009		08/17/09	6/19/2009	07/19/09	6/19/2009
229	Indigo Brammer (Ludley 2 Alt)	Frac	31-0160	6/16/2009		08/15/09	6/17/2009	07/17/09	6/17/2009
230	Samson Contour (Gray 27 #1)	Frac		6/22/2009		08/21/09		01/30/00	
231	CenterPoint Energy Gas Transmission	industrial	41-0044	05/29/09		07/28/09	6/11/2009	07/11/09	
232	Donald Bertrand	industrial	25-0115	06/10/09		08/09/09	6/10/2009	07/10/09	
233	Frances Winstead	Industrial	49-0089	05/06/09		07/05/09	6/11/2009	07/11/09	
234	Adrian Augustine	Irrigation	27-0113	05/20/09		07/19/09	6/10/2009	07/10/09	06/10/09
235	Alan Hebert	Irrigation	27-0112	6/12/2009			6/9/2009	07/09/09	6/9/2009
236	Chad Hill	Irrigation	27-0114	05/20/09		07/19/09	6/10/2009	07/10/09	06/10/09
237	Colby Daniel Farm (Colby Daniels)	Irrigation		06/04/09		08/03/09		01/30/00	
238	Fredrick Heinen	Irrigation	01-0229	6/19/2009		08/18/09	6/22/2009	07/22/09	
239	Garry Jones	Irrigation	62-0028	05/20/09		07/19/09	6/11/2009	07/11/09	06/11/09
240	Gene Barber	Irrigation	22-0007	06/02/09		08/01/09	05/03/09	07/03/09	06/04/09
241	Gerald Hoffpauir	Irrigation	57-0192	6/8/2009			6/8/2009	07/08/09	6/8/2009
242	Glenn Shaheen	Irrigation		6/17/2009		08/16/09	6/17/2009	07/17/09	6/17/2009
243	Jay Decourt	Irrigation		6/12/2009		08/11/09	7/2/2009	08/01/09	
244	Joel Broussard Well#2	Irrigation	57-0195	5/28/2009		07/27/09	6/24/2009	07/24/09	7/9/2009
245	Joel Broussard Well#3	Irrigation	57-0196	5/28/2009		07/27/09	6/24/2009	07/24/09	7/9/2009
246	John Braswell	Irrigation	62-0030	6/24/2009		08/23/09	6/24/2009	07/24/09	
247	Johnathon Thibeaux	Irrigation		6/12/2009		08/11/09	7/1/2009	07/31/09	
248	Kurt Rothermer	Irrigation	01-0228	05/20/09		07/19/09	6/10/2009	07/10/09	06/10/09
249	Lannie Phillely	Irrigation		6/25/2009		08/24/09	6/30/2009	07/30/09	
250	Larrison Enterprises	Irrigation	34-0102	04/07/09		06/06/09	6/10/2009	07/10/09	06/11/09
251	Larry Drurey	Irrigation	62-0029	6/22/2009		08/21/09	6/22/2009	07/22/09	6/10/2009
252	Larry Edonston	Irrigation	17-0063	6/22/2009		08/21/09	6/22/2009	07/22/09	
253	Larry Fontenot	Irrigation		6/29/2009		08/28/09	6/30/2009	07/30/09	
254	Nolan Clark	Irrigation	34-0100	04/28/09		06/27/09	6/11/2009	07/11/09	
255	Pumam Farms	Irrigation	57-0193	05/20/09		07/19/09	6/10/2009	07/10/09	06/10/09
256	Randy Delate	Irrigation	32-0035	6/18/2009		08/17/09	6/19/2009	07/19/09	
257	Shawn Bechel	Irrigation		6/19/2009		08/18/09	6/30/2009	07/30/09	
258	Vandal Fairchild	Irrigation	62-0027	06/09/09		08/08/09	6/9/2009	07/09/09	06/12/09
259	Linster Properties, LLC	Public Supply	03-0011	06/05/09		08/04/09	6/8/2009	07/08/09	06/12/09
260	Plains Marketing	Public Supply		6/18/2009		08/17/09	7/2/2009	08/01/09	
261	Town of Jonesville	Public Supply	13-0010	4/22/2009		06/21/09	6/23/2009	07/23/09	



# Appendix B

---

# Enforcement Activity

## Groundwater Enforcement - Notice of Violations 2008 (Aug15 - Jun30) 2009

Well Use Type	Parish	Original NOV Date	Well Use Count	Well Owner Name	Status	Compliance Issue/Reason
Domestic	Calcasieu	02/23/2009	1	Chris Packwood	CLOSED	Failure to Submit Completed Water Well Registration
Domestic	DeSoto	04/06/2009	1	Howard Wilcox	CLOSED	Failure to Submit Completed Water Well Registration
Domestic	DeSoto	04/06/2009	1	Norwela Council, BSA	CLOSED	Failure to Submit Completed Water Well Registration
Domestic	DeSoto	04/06/2009	1	Ronald Lee	CLOSED	Failure to Submit Completed Water Well Registration
Domestic	Iberia	10/24/2008	1	Terry Bourque	N/A	Failure to Submit Completed Water Well Registration
Domestic	Iberia	04/23/2009	1	Brent Romero	OPEN	Failure to Submit Completed Water Well Registration
Domestic	Vermilion	02/12/2009	1	Jerriel Broussard	CLOSED	Failure to Submit Completed Water Well Registration
Frac Supply	Bienville	11/06/2008	1	Plantation Operation, LLC	N/A	Failure to Submit Completed Water Well Registration
Frac Supply	Caddo	08/28/2008	7	Chesapeake Operating, Inc.	OPEN	Failure to Submit Completed Water Well Registration
Frac Supply	Red River	03/06/2009	1	Empressa Energy, P	CLOSED	Failure to Submit Completed Water Well Registration
Industrial	DeSoto	04/23/2009	1	International Paper	OPEN	Failure to Submit Completed Water Well Registration
Industrial	Ouachita	12/22/2008	1	Georgia Pacific Corp.	CLOSED	Failure to Submit Completed Water Well Registration
Industrial	Ouachita	12/22/2008	1	Georgia Pacific Corp.	CLOSED	Failure to Submit Completed Water Well Registration
Irrigation	Bossier	04/29/2009	1	Jed Blackburn	OPEN	Failure to Submit Completed Water Well Registration
Irrigation	Bossier	04/29/2009	1	Champion Lake Apt - Shreve Land Co.	OPEN	Failure to Submit Completed Water Well Registration
Irrigation	Bossier	04/29/2009	1	Hall Builders Inc.	OPEN	Failure to Submit Completed Water Well Registration
Irrigation	Bossier	04/29/2009	1	Cecil Welch	OPEN	Failure to Submit Completed Water Well Registration
Irrigation	Bossier	04/29/2009	1	Willow Lake Homeowners Asso.	OPEN	Failure to Submit Completed Water Well Registration
Irrigation	Calcasieu	12/31/2008	1	Delta Equine Center	CLOSED	Failure to Submit Completed Water Well Registration
Irrigation	DeSoto	04/23/2009	1	John C. Prince	OPEN	Failure to Submit Completed Water Well Registration
Irrigation	DeSoto	04/23/2009	1	Dewight Young	OPEN	Failure to Submit Completed Water Well Registration
Irrigation	Ouachita	12/22/2008	1	Little D'Arbone Lake Corp.	CLOSED	Failure to Submit Completed Water Well Registration
Irrigation	Red River	04/23/2009	1	Bundrick Land Corporation	OPEN	Failure to Submit Completed Water Well Registration
Irrigation	Red River	04/23/2009	1	Paul Dickson	OPEN	Failure to Submit Completed Water Well Registration
Public Supply	Bossier	04/29/2009	1	Bellevue Water System	OPEN	Failure to Submit Completed Water Well Registration
Public Supply	Bossier	04/29/2009	1	Beulah Land Baptist Church	OPEN	Failure to Submit Completed Water Well Registration
Public Supply	Bossier	04/29/2009	1	Rick D. Ganey	OPEN	Failure to Submit Completed Water Well Registration
Public Supply	Bossier	04/29/2009	1	Haughton Athletics	OPEN	Failure to Submit Completed Water Well Registration
Public Supply	Bossier	04/29/2009	2	Sligo Water System	OPEN	Failure to Submit Completed Water Well Registration
Public Supply	Cameron	05/20/2009	1	Lacassine National Wildlife Refuge	OPEN	Failure to Submit Completed Water Well Registration
Public Supply	DeSoto	09/17/2008	1	Keatchie Water System, Inc.	N/A	Failure to Submit Completed Water Well Registration
Public Supply	Jackson	12/22/2008	1	Antoine Farm Supply	CLOSED	Failure to Submit Completed Water Well Registration
Public Supply	Jackson	12/22/2008	1	Center Point Energy	CLOSED	Failure to Submit Completed Water Well Registration
Public Supply	Lincoln	12/22/2008	1	Ruston Development Center	CLOSED	Failure to Submit Completed Water Well Registration
Public Supply	Ouachita	12/22/2008	1	Dr. William Fergusson	DISREGARD	Failure to Submit Completed Water Well Registration
Rig Supply	Bossier	04/29/2009	1	Devon Energy	OPEN	Failure to Submit Completed Water Well Registration
Rig Supply	Bossier	04/29/2009	1	Langston Drilling Co.	OPEN	Failure to Submit Completed Water Well Registration

Well Use Type	Parish	Original NOV Date	Well Use Count	Well Owner Name	Status	Compliance Issue/Reason
Rig Supply	Bossier	04/29/2009	1	Patterson Drilling	OPEN	Failure to Submit Completed Water Well Registration
Rig Supply	Bossier	04/29/2009	1	Reliance Drilling Co.	OPEN	Failure to Submit Completed Water Well Registration
Rig Supply	Bossier	04/29/2009	2	Brammer Engineering	OPEN	Failure to Submit Completed Water Well Registration
Rig Supply	Bossier	04/29/2009	2	Kerr McGee Corp.	OPEN	Failure to Submit Completed Water Well Registration
Rig Supply	Bossier	04/29/2009	2	Martex Drilling Co.	OPEN	Failure to Submit Completed Water Well Registration
Rig Supply	Bossier	04/29/2009	2	WSF, Inc.	OPEN	Failure to Submit Completed Water Well Registration
Rig Supply	Bossier	04/29/2009	5	KCS Resources, LLC	OPEN	Failure to Submit Completed Water Well Registration
Rig Supply	Bossier	04/29/2009	7	J-W Operating Co.	OPEN	Failure to Submit Completed Water Well Registration
Rig Supply	Bossier	04/29/2009	8	Energy Drilling Co.	OPEN	Failure to Submit Completed Water Well Registration
Rig Supply	Caddo	08/28/2008	1	Chesapeake Operating, Inc.	CLOSED	Failure to Submit Completed Water Well Registration
Rig Supply	Caddo	11/21/2008	1	Chesapeake Operating, Inc.	CLOSED	Failure to Submit Completed Water Well Registration
Rig Supply	Caddo	11/21/2008	4	Chesapeake Operating, Inc.	CLOSED	Failure to Submit Completed Water Well Registration
Rig Supply	Caddo	11/21/2008	6	Chesapeake Operating, Inc.	CLOSED	Failure to Submit Completed Water Well Registration
Rig Supply	Caddo	11/21/2008	3	Chesapeake Operating, Inc.	CLOSED	Failure to Submit Completed Water Well Registration
Rig Supply	Caddo	11/21/2008	4	Chesapeake Operating, Inc.	CLOSED	Failure to Submit Completed Water Well Registration
Rig Supply	Caddo	11/21/2008	1	Chesapeake Operating, Inc.	CLOSED	Failure to Submit Completed Water Well Registration
Rig Supply	Caddo	11/21/2008	3	Chesapeake Operating, Inc.	CLOSED	Failure to Submit Completed Water Well Registration
Rig Supply	Caddo	11/21/2008	1	Chesapeake Operating, Inc.	CLOSED	Failure to Submit Completed Water Well Registration
Rig Supply	Caddo	11/24/2008	1	Goodrich Petroleum Company	N/A	Failure to Submit Completed Water Well Registration
Rig Supply	Cameron	05/20/2009	1	Samuel Gary, Jr. & Assoc.	OPEN	Failure to Submit Completed Water Well Registration
Rig Supply	Cameron	05/20/2009	1	St. Mary Energy Co.	OPEN	Failure to Submit Completed Water Well Registration
Rig Supply	Cameron	05/20/2009	2	United World Energy Corp.	OPEN	Failure to Submit Completed Water Well Registration
Rig Supply	Cameron	05/20/2009	8	Duphil, Inc.	OPEN	Failure to Submit Completed Water Well Registration
Rig Supply	DeSoto	11/24/2008	1	Coronado Energy E&P Company, LLC	CLOSED	Failure to Submit Completed Water Well Registration
Rig Supply	DeSoto	04/23/2009	1	Energy Drilling Co.	OPEN	Failure to Submit Completed Water Well Registration
Rig Supply	DeSoto	04/23/2009	1	J-W Operating Co.	OPEN	Failure to Submit Completed Water Well Registration
Rig Supply	DeSoto	04/23/2009	1	Patterson Drilling	OPEN	Failure to Submit Completed Water Well Registration
Rig Supply	DeSoto	04/23/2009	3	Pinnacle Operating Co., Inc.	OPEN	Failure to Submit Completed Water Well Registration
Rig Supply	DeSoto	04/23/2009	4	EXCO Production Company - Winchester	OPEN	Failure to Submit Completed Water Well Registration
Rig Supply	DeSoto	04/23/2009	8	EI Paso E&P Co., LP	OPEN	Failure to Submit Completed Water Well Registration
Rig Supply	Jackson	12/22/2008	1	Chesapeake Operating, Inc.	CLOSED	Failure to Submit Completed Water Well Registration
Rig Supply	Jackson	12/22/2008	1	Chesapeake Operating, Inc.	CLOSED	Failure to Submit Completed Water Well Registration
Rig Supply	Lincoln	11/21/2008	1	Nadel and Gussman, L.L.C.	CLOSED	Failure to Submit Completed Water Well Registration
Rig Supply	Lincoln	11/21/2008	1	Nadel and Gussman, L.L.C.	CLOSED	Failure to Submit Completed Water Well Registration
Rig Supply	Natchitoches	11/24/2008	1	Encana Oil & Gas (USA) Inc.	CLOSED	Failure to Submit Completed Water Well Registration
Rig Supply	Red River	04/23/2009	1	Gulf South Resources	OPEN	Failure to Submit Completed Water Well Registration
Rig Supply	Red River	04/23/2009	1	Halliburton Operating Co.	OPEN	Failure to Submit Completed Water Well Registration
Rig Supply	Red River	04/23/2009	1	Marathon Oil Co.	OPEN	Failure to Submit Completed Water Well Registration

## Groundwater Enforcement - Compliance Orders 2008 (Aug15 - Jun30) 2009

Well Use Type	Parish	Order Date	Well Use Count	Well Owner Name	Status	Compliance Issue/Reason	Compliance Order No.
Dewatering	Caddo	03/02/2009	4	Max Foote Construction Co.	OPEN	Failure to Register Well with DNR.	GW129
Industrial	Lincoln	02/12/2009	1	Ball-in Construction (St. Gobain Containers)	CLOSED	Failure to Submit Monthly Usage Reports.	GW024
Industrial	Lincoln	02/12/2009	1	Louisiana Soil Product	CLOSED	Failure to Submit Monthly Usage Reports.	GW035
Industrial	Ouachita	01/29/2009	2	Georgia-Pacific Corrugated LLC	CLOSED	Failure to Submit Monthly Usage Reports.	GW001
Industrial	Ouachita	02/12/2009	1	Texas Eastern	OPEN	Failure to Submit Monthly Usage Reports.	GW058
Industrial	Ouachita	02/12/2009	2	Riverwood-Graphic Packaging Intl.	CLOSED	Failure to Submit Monthly Usage Reports.	GW066
Industrial	Ouachita	02/12/2009	4	Tennessee Gas Pipeline Co.	RESCINDED	Failure to Submit Monthly Usage Reports.	GW068
Industrial	Tangipahoa	03/03/2009	1	Bayou Sand & Gravel LLC	CLOSED	Failure to Submit Notification 60 Days Prior.	GW069
Industrial	Bossier	04/29/2009	1	Centerpoint Energy	OPEN	Failure to Register Well with DNR.	GW230
Industrial	Ouachita	02/12/2009	1	Moore Terminals	OPEN	Failure to Submit Monthly Usage Reports.	GW061
Industrial	Red River	04/03/2009	1	Hood Industries	OPEN	Failure to Register Well with DNR.	GW166
Irrigation	Bossier	04/29/2009	2	Diamond Jacks Casino	OPEN	Failure to Register Well with DNR.	GW234
Irrigation	Bossier	04/29/2009	1	Raul Perez	OPEN	Failure to Register Well with DNR.	GW253
Irrigation	Bossier	04/29/2009	1	ROBCO Oilfield Service Inc.	OPEN	Failure to Register Well with DNR.	GW256
Irrigation	Bossier	04/29/2009	1	Sonny Gore	OPEN	Failure to Register Well with DNR.	GW259
Irrigation	Bossier	04/29/2009	1	Walton Construction	OPEN	Failure to Register Well with DNR.	GW264
Irrigation	Bossier	04/29/2009	1	Willow Lake Homeowners Asso.	OPEN	Failure to Register Well with DNR.	GW265
Irrigation	Bossier	06/02/2009	1	Loyola College Prep	OPEN	Failure to Register Well with DNR.	GW246
Irrigation	Caddo	03/02/2009	1	Bailey Cattle	OPEN	Failure to Register Well with DNR.	GW087
Irrigation	Caddo	03/02/2009	1	Chuck LaBorde	OPEN	Failure to Register Well with DNR.	GW098
Irrigation	Caddo	03/02/2009	1	D. Mattison	OPEN	Failure to Register Well with DNR.	GW100
Irrigation	Caddo	03/02/2009	4	Logan Farms	OPEN	Failure to Register Well with DNR.	GW126
Irrigation	Caddo	06/02/2009	1	Chaparral	OPEN	Failure to Register Well with DNR.	GW095
Irrigation	Cameron	05/20/2009	1	Richards Feed & Farm	OPEN	Failure to Register Well with DNR.	GW283
Irrigation	DeSoto	03/18/2009	1	David Calhoun	OPEN	Failure to Submit Notification 60 Days Prior.	GW156
Irrigation	Jackson	01/30/2009	1	George N. Tolar	DISREGARD	Failure to Submit Monthly Usage Reports.	GW007
Irrigation	Jackson	01/30/2009	1	Stephen Lewter	OPEN	Failure to Submit Monthly Usage Reports.	GW015
Irrigation	Lincoln	02/12/2009	1	James Howard	OPEN	Failure to Submit Monthly Usage Reports.	GW032
Irrigation	Lincoln	02/12/2009	1	Scott Dowling	CLOSED	Failure to Submit Monthly Usage Reports.	GW039
Irrigation	Lincoln	05/19/2009	1	Mike Reeves	OPEN	Failure to Register Well with DNR.	GW290
Irrigation	Bossier	04/29/2009	1	Cedar Bluff Ranch	OPEN	Failure to Register Well with DNR.	GW229
Irrigation	Caddo	03/02/2009	1	Bryan Brumley	OPEN	Failure to Register Well with DNR.	GW090
Irrigation	Caddo	03/02/2009	1	Caddo Parish War Veterans Cemetery	OPEN	Failure to Register Well with DNR.	GW091
Irrigation	Caddo	03/02/2009	1	Centenary College	OPEN	Failure to Register Well with DNR.	GW094
Irrigation	Caddo	03/02/2009	1	Charles Burton	OPEN	Failure to Register Well with DNR.	GW096
Irrigation	Caddo	03/02/2009	1	East Ridge Country Club	OPEN	Failure to Register Well with DNR.	GW104
Irrigation	Caddo	03/02/2009	1	Frank Harmon	OPEN	Failure to Register Well with DNR.	GW109
Irrigation	Caddo	03/02/2009	1	Frank Taylor	OPEN	Failure to Register Well with DNR.	GW110
Irrigation	Caddo	03/02/2009	1	Fullilove Construction	OPEN	Failure to Register Well with DNR.	GW111
Irrigation	Caddo	03/02/2009	6	L.R. Kirby, Jr.	OPEN	Failure to Register Well with DNR.	GW121



Well Use Type	Parish	Order Date	Well Use Count	Well Owner Name	Status	Compliance Issue/Reason	Compliance Order No.
Irrigation	Caddo	03/02/2009	1	Lincoln Builders, Inc. - War Veterans Cemetary	OPEN	Failure to Register Well with DNR.	GW124
Irrigation	Caddo	03/02/2009	1	Locke Properties, Inc.	OPEN	Failure to Register Well with DNR.	GW125
Irrigation	Caddo	03/02/2009	1	Mike Billings	OPEN	Failure to Register Well with DNR.	GW130
Irrigation	Caddo	03/02/2009	1	Robert Mackey	OPEN	Failure to Register Well with DNR.	GW144
Irrigation	Caddo	03/02/2009	1	Scott Ryan	OPEN	Failure to Register Well with DNR.	GW147
Irrigation	Cameron	05/20/2009	3	LA Alligator Wholesalers	OPEN	Failure to Register Well with DNR.	GW276
Irrigation	DeSoto	04/17/2009	1	Ben Foster	OPEN	Failure to Register Well with DNR.	GW196
Irrigation	DeSoto	04/17/2009	1	Fullilove Construction	OPEN	Failure to Register Well with DNR.	GW197
Irrigation	Lincoln	02/12/2009	1	Andy Gibson	CLOSED	Failure to Submit Monthly Usage Reports.	GW022
Irrigation	Lincoln	02/12/2009	1	Ann Pesnell	CLOSED	Failure to Submit Monthly Usage Reports.	GW023
Irrigation	Lincoln	02/12/2009	1	Doug Maxwell	OPEN	Failure to Submit Monthly Usage Reports.	GW029
Irrigation	Red River	04/03/2009	1	David Harvey	OPEN	Failure to Register Well with DNR.	GW160
Irrigation	Red River	04/03/2009	1	J. Q. David	OPEN	Failure to Register Well with DNR.	GW167
Irrigation/Public	Caddo	03/02/2009	2	Wicker Construction	OPEN	Failure to Register Well with DNR.	GW154
Other	Jackson	01/30/2009	1	LA DOTD	CLOSED	Failure to Submit Monthly Usage Reports.	GW009
Power Gen	Caddo	03/02/2009	1	Delta Water	OPEN	Failure to Register Well with DNR.	GW101
Public Supply	Jackson	01/30/2009	1	Center Point Energy	CLOSED	Failure to Submit Monthly Usage Reports.	GW003
Public Supply	Jackson	01/30/2009	4	East Hodge Water System	OPEN	Failure to Submit Monthly Usage Reports.	GW006
Public Supply	Jackson	01/30/2009	1	John W. Watts	OPEN	Failure to Submit Monthly Usage Reports.	GW008
Public Supply	Jackson	01/30/2009	1	North Hodge	CLOSED	Failure to Submit Monthly Usage Reports.	GW011
Public Supply	Jackson	01/30/2009	1	O.D. Cox	OPEN	Failure to Submit Monthly Usage Reports.	GW012
Public Supply	Jackson	01/30/2009	1	Punkin Center - Hilltop Water System	DISREGARD	Failure to Submit Monthly Usage Reports.	GW013
Public Supply	Jackson	01/30/2009	1	Shady Grove Water System	CLOSED	Failure to Submit Monthly Usage Reports.	GW014
Public Supply	Jackson	01/30/2009	1	Town of Hodge	CLOSED	Failure to Submit Monthly Usage Reports.	GW017
Public Supply	Jackson	01/30/2009	1	Village of Quitman	OPEN	Failure to Submit Monthly Usage Reports.	GW019
Public Supply	Jackson	01/30/2009	1	S & E Design & Installation	CLOSED	Failure to Submit Monthly Usage Reports.	GW020
Public Supply	Jackson	01/30/2009	3	Weston Water System	CLOSED	Failure to Submit Monthly Usage Reports.	GW021
Public Supply	Lincoln	02/12/2009	2	James Tarbutton	OPEN	Failure to Submit Monthly Usage Reports.	GW033
Public Supply	Lincoln	02/12/2009	2	Lincoln WW D 3	RESCINDED	Failure to Submit Monthly Usage Reports.	GW034
Public Supply	Lincoln	02/12/2009	1	Town of Simsboro	DISREGARD	Failure to Submit Monthly Usage Reports.	GW041
Public Supply	Ouachita	02/12/2009	1	V.W. Tidwell	DISREGARD	Failure to Submit Monthly Usage Reports.	GW043
Public Supply	Ouachita	02/12/2009	1	Bayou Utilities Inc.	OPEN	Failure to Submit Monthly Usage Reports.	GW044
Public Supply	Ouachita	02/12/2009	1	Brad Waelder	OPEN	Failure to Submit Monthly Usage Reports.	GW045
Public Supply	Ouachita	02/12/2009	1	Cooley Sanitarium	DISREGARD	Failure to Submit Monthly Usage Reports.	GW047
Public Supply	Ouachita	02/12/2009	1	George Cox	DISREGARD	Failure to Submit Monthly Usage Reports.	GW048
Public Supply	Ouachita	02/12/2009	16	Greater Ouachita Water Co.	CLOSED	Failure to Submit Monthly Usage Reports.	GW049
Public Supply	Ouachita	02/12/2009	4	Town & Country Service Co.	CLOSED	Failure to Submit Monthly Usage Reports.	GW050
Public Supply	Ouachita	02/12/2009	1	Green Acres Subd. Water System	CLOSED	Failure to Submit Monthly Usage Reports.	GW051
Public Supply	Ouachita	02/12/2009	1	Hamilton Park Water Service	OPEN	Failure to Submit Monthly Usage Reports.	GW052
Public Supply	Ouachita	02/12/2009	1	J H P Construction Co.	CLOSED	Failure to Submit Monthly Usage Reports.	GW053
Public Supply	Ouachita	02/12/2009	1	James Patrick	OPEN	Failure to Submit Monthly Usage Reports.	GW054
Public Supply	Ouachita	02/12/2009	1	Kerry L. Walker	DISREGARD	Failure to Submit Monthly Usage Reports.	GW056

Well Use Type	Parish	Order Date	Well Use Count	Well Owner Name	Status	Compliance Issue/Reason	Compliance Order No.
Public Supply	Ouachita	02/12/2009	1	KOA Campground - R.W. Gregory	CLOSED	Failure to Submit Monthly Usage Reports.	GW057
Public Supply	Ouachita	02/12/2009	1	Tanglewood Util C/O Galion Utilities	DISREGARD	Failure to Submit Monthly Usage Reports.	GW067
Public Supply	Bossier	04/29/2009	1	Bossier Parish Sherrif's Dept	OPEN	Failure to Register Well with DNR.	GW225
Public Supply	Bossier	04/29/2009	2	Central Bossier Water System	OPEN	Failure to Register Well with DNR.	GW231
Public Supply	Bossier	04/29/2009	1	Haughton Church of God in Christ	OPEN	Failure to Register Well with DNR.	GW239
Public Supply	Bossier	04/29/2009	1	South Bossier Water System	OPEN	Failure to Register Well with DNR.	GW260
Public Supply	Bossier	04/29/2009	5	Village Water System	OPEN	Failure to Register Well with DNR.	GW263
Public Supply	Caddo	03/02/2009	2	Andrews Flooring, LLC	OPEN	Failure to Register Well with DNR.	GW085
Public Supply	Caddo	03/02/2009	1	Caddo Parish Water Works #7	OPEN	Failure to Register Well with DNR.	GW092
Public Supply	Caddo	03/02/2009	1	Eagle Oil Management	OPEN	Failure to Register Well with DNR.	GW102
Public Supply	Caddo	03/02/2009	4	Eagle Water System	OPEN	Failure to Register Well with DNR.	GW103
Public Supply	Caddo	03/02/2009	1	Grawood Christian School	IGNORE	Failure to Register Well with DNR.	GW114
Public Supply	Caddo	03/02/2009	1	J.R. Services Inc.	DISREGARD	Failure to Register Well with DNR.	GW117
Public Supply	Caddo	03/02/2009	2	JRC Construction	OPEN	Failure to Register Well with DNR.	GW118
Public Supply	Caddo	03/02/2009	1	Mt. Bethel No. 1 Baptist Church	OPEN	Failure to Register Well with DNR.	GW132
Public Supply	Caddo	03/02/2009	1	Mt. Gilead Baptist Church	OPEN	Failure to Register Well with DNR.	GW133
Public Supply	Caddo	03/02/2009	1	Rinchuso's Plumbing & Heating	OPEN	Failure to Register Well with DNR.	GW140
Public Supply	Caddo	03/02/2009	1	(Hosston/Mira Water System) Village of Hosston	OPEN	Failure to Register Well with DNR.	GW152
Public Supply	Caddo	03/02/2009	2	Village of Ida	OPEN	Failure to Register Well with DNR.	GW153
Public Supply	Cameron	05/20/2009	1	Cameron Parish Police Jury	OPEN	Failure to Register Well with DNR.	GW270
Public Supply	Cameron	05/20/2009	1	Cameron Parish W.W. District #1	OPEN	Failure to Register Well with DNR.	GW271
Public Supply	Cameron	05/20/2009	1	El Paso Production Co.	OPEN	Failure to Register Well with DNR.	GW273
Public Supply	Cameron	05/20/2009	1	M. Matt Durand	DISREGARD	Failure to Register Well with DNR.	GW277
Public Supply	DeSoto	04/17/2009	1	South De Soto Water System	OPEN	Failure to Register Well with DNR.	GW214
Public Supply	DeSoto	04/17/2009	1	Village of South Mansfield	OPEN	Failure to Register Well with DNR.	GW220
Public Supply	Lincoln	02/12/2009	1	Bob Grayson	OPEN	Failure to Submit Monthly Usage Reports.	GW026
Public Supply	Lincoln	02/12/2009	1	City of Grambling	CLOSED	Failure to Submit Monthly Usage Reports.	GW027
Public Supply	Lincoln	02/12/2009	1	Fellowship Water	CLOSED	Failure to Submit Monthly Usage Reports.	GW030
Public Supply	Ouachita	02/12/2009	1	McClendon Comm. Water Well Inc.	CLOSED	Failure to Submit Monthly Usage Reports.	GW060
Public Supply	Ouachita	02/12/2009	1	Ouachita Fire Department	CLOSED	Failure to Submit Monthly Usage Reports.	GW062
Public Supply	Ouachita	02/12/2009	1	P.B. Thorne	OPEN	Failure to Submit Monthly Usage Reports.	GW064
Public Supply	Ouachita	02/12/2009	1	Regan Mobile Home Park	OPEN	Failure to Submit Monthly Usage Reports.	GW065
Public Supply	Ouachita	06/02/2009	1	Kent Anderson	OPEN	Failure to Submit Monthly Usage Reports.	GW063
Public Supply	Red River	04/03/2009	1	William Brown	OPEN	Failure to Register Well with DNR.	GW178
Public Supply/Stock	Ouachita	02/12/2009	3	John Osterland	OPEN	Failure to Submit Monthly Usage Reports.	GW055
Rig Supply	Bienville	01/30/2009	4	Chesapeake Oper	CLOSED	Failure to Submit Monthly Usage Reports.	GW004
Rig Supply	Bienville	02/23/2009	1	Questar Exploration and Production Co.	OPEN	Failure to Submit Notification 60 Days Prior.	GW081
Rig Supply	Bienville	02/23/2009	1	Questar Exploration and Production Co.	OPEN	Failure to Submit Notification 60 Days Prior.	GW082
Rig Supply	Bienville	02/23/2009	1	Questar Exploration and Production Co.	OPEN	Failure to Submit Notification 60 Days Prior.	GW083
Rig Supply	Bienville	02/23/2009	1	Questar Exploration and Production Co.	OPEN	Failure to Submit Notification 60 Days Prior.	GW084
Rig Supply	Caddo	02/20/2009	3	Chesapeake Operating, Inc.	OPEN	Failure to Register Well with DNR.	GW070
Rig Supply	Caddo	02/20/2009	1	Chesapeake Operating, Inc.	OPEN	Failure to Register Well with DNR.	GW071

Well Use Type	Parish	Order Date	Well Use Count	Well Owner Name	Status	Compliance Issue/Reason	Compliance Order No.
Rig Supply	Caddo	02/20/2009	1	Fossil Operating, Inc.	OPEN	Failure to Register Well with DNR.	GW073
Rig Supply	Caddo	02/20/2009	5	Chesapeake Operating, Inc.	OPEN	Failure to Register Well with DNR.	GW075
Rig Supply	Caddo	02/20/2009	1	Camterra Resources, Inc.	OPEN	Failure to Register Well with DNR.	GW076
Rig Supply	Caddo	02/20/2009	1	Chesapeake Operating, Inc.	OPEN	Failure to Register Well with DNR.	GW078
Rig Supply	Caddo	02/23/2009	1	Questar Exploration and Production Co.	OPEN	Failure to Submit Notification 60 Days Prior.	GW080
Rig Supply	Caddo	03/02/2009	54	Questar Expl. And Prod. Co.	OPEN	Failure to Register Well with DNR.	GW139
Rig Supply	DeSoto	02/20/2009	1	KCS Resources, LLC	OPEN	Failure to Register Well with DNR.	GW072
Rig Supply	DeSoto	02/20/2009	1	BEUSA Energy, Inc.	OPEN	Failure to Register Well with DNR.	GW074
Rig Supply	DeSoto	02/20/2009	1	EXCO Production Company	OPEN	Failure to Register Well with DNR.	GW077
Rig Supply	Jackson	01/30/2009	2	Davis Oil Co.	OPEN	Failure to Submit Monthly Usage Reports.	GW005
Rig Supply	Jackson	01/30/2009	1	LA Minerals LTD (Langston Drilling Co.)	OPEN	Failure to Submit Monthly Usage Reports.	GW010
Rig Supply	Jackson	01/30/2009	1	Story Well Service	CLOSED	Failure to Submit Monthly Usage Reports.	GW016
Rig Supply	Lincoln	02/12/2009	2	Indigo Minerals (Mobley Oil)	OPEN	Failure to Submit Monthly Usage Reports.	GW036
Rig Supply	Lincoln	02/12/2009	1	Nicor Drilling	OPEN	Failure to Submit Monthly Usage Reports.	GW037
Rig Supply	Lincoln	02/12/2009	1	Reliance Drilling	CLOSED	Failure to Submit Monthly Usage Reports.	GW038
Rig Supply	Lincoln	02/12/2009	1	Texas Oil & Gas	OPEN	Failure to Submit Monthly Usage Reports.	GW040
Rig Supply	Lincoln	02/12/2009	1	Wheless Drilling	OPEN	Failure to Submit Monthly Usage Reports.	GW042
Rig Supply	Red River	02/23/2009	1	Questar Exploration and Production Co.	OPEN	Failure to Submit Notification 60 Days Prior.	GW079
Rig Supply	Bossier	04/29/2009	2	Broad Oak Energy	OPEN	Failure to Register Well with DNR.	GW227
Rig Supply	Bossier	04/29/2009	1	Camterra Resources, Inc.	OPEN	Failure to Register Well with DNR.	GW228
Rig Supply	Bossier	04/29/2009	32	Chesapeake Operating, Inc.	OPEN	Failure to Register Well with DNR.	GW232
Rig Supply	Bossier	04/29/2009	2	Comstock Oil & Gas--LA, LLC	OPEN	Failure to Register Well with DNR.	GW233
Rig Supply	Bossier	04/29/2009	2	Energy Drilling Co.	OPEN	Failure to Register Well with DNR.	GW235
Rig Supply	Bossier	04/29/2009	21	EOG Resources, Inc.	OPEN	Failure to Register Well with DNR.	GW236
Rig Supply	Bossier	04/29/2009	4	EXCO Prod Co. - Winchester	OPEN	Failure to Register Well with DNR.	GW237
Rig Supply	Bossier	04/29/2009	5	Greystone Oil & Gas, LLP	OPEN	Failure to Register Well with DNR.	GW238
Rig Supply	Bossier	04/29/2009	1	Hollingsworth Construction	OPEN	Failure to Register Well with DNR.	GW240
Rig Supply	Bossier	04/29/2009	5	Hunt Petroleum Corp	OPEN	Failure to Register Well with DNR.	GW241
Rig Supply	Bossier	04/29/2009	1	J Mex Inc.	OPEN	Failure to Register Well with DNR.	GW242
Rig Supply	Bossier	04/29/2009	83	J-W Operating Co.	OPEN	Failure to Register Well with DNR.	GW243
Rig Supply	Bossier	04/29/2009	150	KCS Resources, LLC	OPEN	Failure to Register Well with DNR.	GW244
Rig Supply	Bossier	04/29/2009	1	Langston Drilling Co.	OPEN	Failure to Register Well with DNR.	GW245
Rig Supply	Bossier	04/29/2009	5	Martex Drilling Co.	OPEN	Failure to Register Well with DNR.	GW247
Rig Supply	Bossier	04/29/2009	1	Matador Production Co.	OPEN	Failure to Register Well with DNR.	GW248
Rig Supply	Bossier	04/29/2009	15	Patterson Drilling	OPEN	Failure to Register Well with DNR.	GW249
Rig Supply	Bossier	04/29/2009	21	Petro-Chem Operating Co.	OPEN	Failure to Register Well with DNR.	GW250
Rig Supply	Bossier	04/29/2009	169	Petrohawk Operating Co.	OPEN	Failure to Register Well with DNR.	GW251
Rig Supply	Bossier	04/29/2009	11	Questar Land & Exploration	OPEN	Failure to Register Well with DNR.	GW252
Rig Supply	Bossier	04/29/2009	3	Reliance Drilling Co.	OPEN	Failure to Register Well with DNR.	GW254
Rig Supply	Bossier	04/29/2009	1	Riverstone Energy	OPEN	Failure to Register Well with DNR.	GW255
Rig Supply	Bossier	04/29/2009	13	Samson Contour Energy	OPEN	Failure to Register Well with DNR.	GW257
Rig Supply	Bossier	04/29/2009	1	Shaw-Laird LLC	OPEN	Failure to Register Well with DNR.	GW258

Well Use Type	Parish	Order Date	Well Use Count	Well Owner Name	Status	Compliance Issue/Reason	Compliance Order No.
Rig Supply	Bossier	04/29/2009	2	Southern Star	OPEN	Failure to Register Well with DNR.	GW261
Rig Supply	Bossier	04/29/2009	1	Sunland Production Co., Inc.	OPEN	Failure to Register Well with DNR.	GW262
Rig Supply	Bossier	04/29/2009	7	WSF, Inc.	OPEN	Failure to Register Well with DNR.	GW266
Rig Supply	Bossier	04/29/2009	1	XTO Energy Inc.	OPEN	Failure to Register Well with DNR.	GW267
Rig Supply	Bossier	06/02/2009	1	Bershire Exploration	OPEN	Failure to Register Well with DNR.	GW224
Rig Supply	Bossier	06/02/2009	1	Brammer Engineering	OPEN	Failure to Register Well with DNR.	GW226
Rig Supply	Caddo	03/02/2009	2	Ark-La-Tex Energy, LLC	OPEN	Failure to Register Well with DNR.	GW086
Rig Supply	Caddo	03/02/2009	1	Bass Enterprises Prod Co.	DISREGARD	Failure to Register Well with DNR.	GW088
Rig Supply	Caddo	03/02/2009	5	Camterra Resources, Inc.	OPEN	Failure to Register Well with DNR.	GW093
Rig Supply	Caddo	03/02/2009	48	Chesapeake Operating, Inc.	OPEN	Failure to Register Well with DNR.	GW097
Rig Supply	Caddo	03/02/2009	1	Clayton Williams	OPEN	Failure to Register Well with DNR.	GW099
Rig Supply	Caddo	03/02/2009	1	Empresa Energy, LP	OPEN	Failure to Register Well with DNR.	GW105
Rig Supply	Caddo	03/02/2009	17	Energy Drilling Co.	OPEN	Failure to Register Well with DNR.	GW106
Rig Supply	Caddo	03/02/2009	2	Etoco Co., LP	OPEN	Failure to Register Well with DNR.	GW107
Rig Supply	Caddo	03/02/2009	2	Fossil Operating, Inc.	OPEN	Failure to Register Well with DNR.	GW108
Rig Supply	Caddo	03/02/2009	2	Goldsberry Operating Co.	OPEN	Failure to Register Well with DNR.	GW112
Rig Supply	Caddo	03/02/2009	13	Goodrich Petroleum	OPEN	Failure to Register Well with DNR.	GW113
Rig Supply	Caddo	03/02/2009	7	Greystone Oil & Gas, LLP	OPEN	Failure to Register Well with DNR.	GW115
Rig Supply	Caddo	03/02/2009	1	Grigsby Petroleum	OPEN	Failure to Register Well with DNR.	GW116
Rig Supply	Caddo	03/02/2009	47	J-W Operating Co.	OPEN	Failure to Register Well with DNR.	GW119
Rig Supply	Caddo	03/02/2009	8	KCS Resources, LLC	OPEN	Failure to Register Well with DNR.	GW120
Rig Supply	Caddo	03/02/2009	6	Langston Drilling Co.	OPEN	Failure to Register Well with DNR.	GW122
Rig Supply	Caddo	03/02/2009	1	Layton Energy	OPEN	Failure to Register Well with DNR.	GW123
Rig Supply	Caddo	03/02/2009	8	Martex Drilling Co.	OPEN	Failure to Register Well with DNR.	GW127
Rig Supply	Caddo	03/02/2009	5	Matador Production Co.	OPEN	Failure to Register Well with DNR.	GW128
Rig Supply	Caddo	03/02/2009	1	Moransco Energy	OPEN	Failure to Register Well with DNR.	GW131
Rig Supply	Caddo	03/02/2009	5	Nadel & Gussman, LLC	OPEN	Failure to Register Well with DNR.	GW134
Rig Supply	Caddo	03/02/2009	1	Nelson Oil & Gas	OPEN	Failure to Register Well with DNR.	GW135
Rig Supply	Caddo	03/02/2009	1	Palmer Petroleum	OPEN	Failure to Register Well with DNR.	GW136
Rig Supply	Caddo	03/02/2009	2	Patterson Drilling	OPEN	Failure to Register Well with DNR.	GW137
Rig Supply	Caddo	03/02/2009	22	Petrohawk Operating Co.	OPEN	Failure to Register Well with DNR.	GW138
Rig Supply	Caddo	03/02/2009	1	Rippy Oil Company	OPEN	Failure to Register Well with DNR.	GW141
Rig Supply	Caddo	03/02/2009	2	Riverstone Energy, LP	OPEN	Failure to Register Well with DNR.	GW143
Rig Supply	Caddo	03/02/2009	1	Samson Contour Energy	OPEN	Failure to Register Well with DNR.	GW145
Rig Supply	Caddo	03/02/2009	2	Sandia Drilling	OPEN	Failure to Register Well with DNR.	GW146
Rig Supply	Caddo	03/02/2009	4	Sendero Energy, Inc. (Chesapeake)	OPEN	Failure to Register Well with DNR.	GW148
Rig Supply	Caddo	03/02/2009	1	Sklar Exploration Co., LLC	OPEN	Failure to Register Well with DNR.	GW149
Rig Supply	Caddo	03/02/2009	1	St. Mary Land & Expl Co.	OPEN	Failure to Register Well with DNR.	GW150
Rig Supply	Caddo	03/02/2009	7	Sunland Production Co., Inc.	OPEN	Failure to Register Well with DNR.	GW151
Rig Supply	Caddo	03/02/2009	3	WSF, Inc.	OPEN	Failure to Register Well with DNR.	GW155
Rig Supply	Caddo	03/20/2009	12	Rising Star Energy Op. Co, LLC	RESENT	Failure to Register Well with DNR.	GW142
Rig Supply	Caddo	06/02/2009	1	Bennett Drilling	OPEN	Failure to Register Well with DNR.	GW089

Well Use Type	Parish	Order Date	Well Use Count	Well Owner Name	Status	Compliance Issue/Reason	Compliance Order No.
Rig Supply	Cameron	05/20/2009	1	Ballard Exploration	OPEN	Failure to Register Well with DNR.	GW268
Rig Supply	Cameron	05/20/2009	1	Brammer Engineering	OPEN	Failure to Register Well with DNR.	GW269
Rig Supply	Cameron	05/20/2009	1	Eagle Oil & Gas Co.	OPEN	Failure to Register Well with DNR.	GW272
Rig Supply	Cameron	05/20/2009	1	Erskine Energy, LLC	OPEN	Failure to Register Well with DNR.	GW274
Rig Supply	Cameron	05/20/2009	1	Kaiser Francis	OPEN	Failure to Register Well with DNR.	GW275
Rig Supply	Cameron	05/20/2009	2	Manti Operating	OPEN	Failure to Register Well with DNR.	GW278
Rig Supply	Cameron	05/20/2009	1	Martin Marks Operating	OPEN	Failure to Register Well with DNR.	GW279
Rig Supply	Cameron	05/20/2009	1	Mission Resources	OPEN	Failure to Register Well with DNR.	GW280
Rig Supply	Cameron	05/20/2009	1	Pel-Tex Oil Co.	OPEN	Failure to Register Well with DNR.	GW281
Rig Supply	Cameron	05/20/2009	1	Red Willow	OPEN	Failure to Register Well with DNR.	GW282
Rig Supply	Cameron	05/20/2009	1	Rodessa Operating Company, Inc.	OPEN	Failure to Register Well with DNR.	GW284
Rig Supply	Cameron	05/20/2009	3	Samuel Gary, Jr. & Assoc.	OPEN	Failure to Register Well with DNR.	GW285
Rig Supply	Cameron	05/20/2009	2	United World Energy	OPEN	Failure to Register Well with DNR.	GW286
Rig Supply	DeSoto	04/17/2009	7	Ark-La-Tex Energy, LLC	OPEN	Failure to Register Well with DNR.	GW180
Rig Supply	DeSoto	04/17/2009	1	Bennett Drilling	OPEN	Failure to Register Well with DNR.	GW181
Rig Supply	DeSoto	04/17/2009	5	Bridas Energy USA, Inc.	OPEN	Failure to Register Well with DNR.	GW182
Rig Supply	DeSoto	04/17/2009	5	Camterra Resources, Inc.	OPEN	Failure to Register Well with DNR.	GW183
Rig Supply	DeSoto	04/17/2009	7	Caruthers Producing Co.	OPEN	Failure to Register Well with DNR.	GW184
Rig Supply	DeSoto	04/17/2009	3	Chesapeake Operating, Inc.	OPEN	Failure to Register Well with DNR.	GW185
Rig Supply	DeSoto	04/17/2009	12	Comstock Oil & Gas--LA, LLC	OPEN	Failure to Register Well with DNR.	GW186
Rig Supply	DeSoto	04/17/2009	4	Coronado Energy	OPEN	Failure to Register Well with DNR.	GW187
Rig Supply	DeSoto	04/17/2009	3	Cypress Operating Inc.	OPEN	Failure to Register Well with DNR.	GW188
Rig Supply	DeSoto	04/17/2009	70	EI Paso E&P Co., LP	OPEN	Failure to Register Well with DNR.	GW189
Rig Supply	DeSoto	04/17/2009	1	Ellora Operating	OPEN	Failure to Register Well with DNR.	GW190
Rig Supply	DeSoto	04/17/2009	1	Empresa Energy, LP/ Brammer Engineering	OPEN	Failure to Register Well with DNR.	GW191
Rig Supply	DeSoto	04/17/2009	6	Encana Oil & Gas (USA) Inc.	OPEN	Failure to Register Well with DNR.	GW192
Rig Supply	DeSoto	04/17/2009	12	Energy Drilling Co.	OPEN	Failure to Register Well with DNR.	GW193
Rig Supply	DeSoto	04/17/2009	19	EOG Resources, Inc.	OPEN	Failure to Register Well with DNR.	GW194
Rig Supply	DeSoto	04/17/2009	3	FAS-LINE	OPEN	Failure to Register Well with DNR.	GW195
Rig Supply	DeSoto	04/17/2009	12	Goodrich Petroleum	OPEN	Failure to Register Well with DNR.	GW198
Rig Supply	DeSoto	04/17/2009	1	Indigo Minerals/ Brammer Engineering	OPEN	Failure to Register Well with DNR.	GW199
Rig Supply	DeSoto	04/17/2009	1	Jetta Operating	OPEN	Failure to Register Well with DNR.	GW200
Rig Supply	DeSoto	04/17/2009	2	Justiss Oil Co.	OPEN	Failure to Register Well with DNR.	GW201
Rig Supply	DeSoto	04/17/2009	10	J-W Operating Co.	OPEN	Failure to Register Well with DNR.	GW202
Rig Supply	DeSoto	04/17/2009	20	KCS Resources, LLC	OPEN	Failure to Register Well with DNR.	GW203
Rig Supply	DeSoto	04/17/2009	12	Langston Drilling Co.	OPEN	Failure to Register Well with DNR.	GW204
Rig Supply	DeSoto	04/17/2009	4	Layton Energy	OPEN	Failure to Register Well with DNR.	GW205
Rig Supply	DeSoto	04/17/2009	1	Nadel & Gussman, LLC	OPEN	Failure to Register Well with DNR.	GW206
Rig Supply	DeSoto	04/17/2009	4	Palmer Petroleum	OPEN	Failure to Register Well with DNR.	GW207
Rig Supply	DeSoto	04/17/2009	3	Patterson Drilling	OPEN	Failure to Register Well with DNR.	GW208
Rig Supply	DeSoto	04/17/2009	3	Petrohawk Operating Co.	OPEN	Failure to Register Well with DNR.	GW210
Rig Supply	DeSoto	04/17/2009	10	Pinnacle Operating Co., Inc.	OPEN	Failure to Register Well with DNR.	GW211

Well Use Type	Parish	Order Date	Well Use Count	Well Owner Name	Status	Compliance Issue/Reason	Compliance Order No.
Rig Supply	DeSoto	04/17/2009	3	Pioneer Drilling	OPEN	Failure to Register Well with DNR.	GW212
Rig Supply	DeSoto	04/17/2009	1	Reliance Well Service, Inc.	OPEN	Failure to Register Well with DNR.	GW213
Rig Supply	DeSoto	04/17/2009	4	Samson Contour Energy	OPEN	Failure to Register Well with DNR.	GW215
Rig Supply	DeSoto	04/17/2009	1	Sandia Drilling	OPEN	Failure to Register Well with DNR.	GW216
Rig Supply	DeSoto	04/17/2009	4	SGS Natural Gas Operating, LLC	OPEN	Failure to Register Well with DNR.	GW217
Rig Supply	DeSoto	04/17/2009	8	St. Mary Land & Exploration	OPEN	Failure to Register Well with DNR.	GW218
Rig Supply	DeSoto	04/17/2009	3	Stroud Petroleum, Inc.	OPEN	Failure to Register Well with DNR.	GW219
Rig Supply	DeSoto	04/17/2009	2	Will-Drill Production Co.	OPEN	Failure to Register Well with DNR.	GW221
Rig Supply	DeSoto	04/17/2009	79	EXCO Production Company - Winchester	OPEN	Failure to Register Well with DNR.	GW222
Rig Supply	DeSoto	04/17/2009	7	XTO Energy, Inc.	OPEN	Failure to Register Well with DNR.	GW223
Rig Supply	DeSoto	06/02/2009	2	Peoples Energy Production	OPEN	Failure to Register Well with DNR.	GW209
Rig Supply	Lincoln	02/12/2009	1	Blackbird Company	OPEN	Failure to Submit Monthly Usage Reports.	GW025
Rig Supply	Lincoln	02/12/2009	1	Cypress Operating	CLOSED	Failure to Submit Monthly Usage Reports.	GW028
Rig Supply	Lincoln	02/12/2009	1	Indigo - Brammer	CLOSED	Failure to Submit Monthly Usage Reports.	GW031
Rig Supply	Lincoln	05/19/2009	1	Nelson Oil & Gas, Inc.	CLOSED	Failure to Register Well with DNR.	GW287
Rig Supply	Lincoln	05/19/2009	1	Nelson Oil & Gas Inc.	CLOSED	Failure to Register Well with DNR.	GW288
Rig Supply	Lincoln	05/19/2009	1	Palmer Petroleum, Inc.	CLOSED	Failure to Register Well with DNR.	GW289
Rig Supply	Red River	04/03/2009	6	Bennett Drilling	OPEN	Failure to Register Well with DNR.	GW157
Rig Supply	Red River	04/03/2009	1	Bomar Oil & Gas	OPEN	Failure to Register Well with DNR.	GW158
Rig Supply	Red River	04/03/2009	15	Empresa Energy, LP/ Brammer Engineering	OPEN	Failure to Register Well with DNR.	GW161
Rig Supply	Red River	04/03/2009	6	Encana Oil & Gas (USA) Inc.	OPEN	Failure to Register Well with DNR.	GW162
Rig Supply	Red River	04/03/2009	1	Energy Drilling Co.	OPEN	Failure to Register Well with DNR.	GW163
Rig Supply	Red River	04/03/2009	9	Ensign Energy	OPEN	Failure to Register Well with DNR.	GW164
Rig Supply	Red River	04/03/2009	12	Forest Oil Corp.	OPEN	Failure to Register Well with DNR.	GW165
Rig Supply	Red River	04/03/2009	3	J-W Operating Co.	OPEN	Failure to Register Well with DNR.	GW168
Rig Supply	Red River	04/03/2009	2	Langston Drilling Co.	OPEN	Failure to Register Well with DNR.	GW169
Rig Supply	Red River	04/03/2009	1	Par Minerals Corporation	OPEN	Failure to Register Well with DNR.	GW171
Rig Supply	Red River	04/03/2009	18	Petrohawk Operating Co.	OPEN	Failure to Register Well with DNR.	GW172
Rig Supply	Red River	04/03/2009	3	Questar Land & Exploration	OPEN	Failure to Register Well with DNR.	GW173
Rig Supply	Red River	04/03/2009	7	Rippy Oil Company	OPEN	Failure to Register Well with DNR.	GW174
Rig Supply	Red River	04/03/2009	2	Shell E&P Company	OPEN	Failure to Register Well with DNR.	GW175
Rig Supply	Red River	04/03/2009	2	Stroud Petroleum, Inc.	OPEN	Failure to Register Well with DNR.	GW176
Rig Supply	Red River	04/03/2009	3	Will-Drill Resources	OPEN	Failure to Register Well with DNR.	GW177
Rig Supply	Red River	04/03/2009	1	Winchester Production	OPEN	Failure to Register Well with DNR.	GW179
Stock	Red River	04/03/2009	1	Bundrick Farms	OPEN	Failure to Register Well with DNR.	GW159
Stock	Red River	04/03/2009	1	Nathan Allbritton	OPEN	Failure to Register Well with DNR.	GW170
Test Well	Jackson	01/30/2009	1	Town of Jonesboro	CLOSED	Failure to Submit Monthly Usage Reports.	GW018



# Appendix C

---

## Sparta AGC Ground Water Use

## Sparta AGC Ground Water Use

### Enforcement and Review Update

The Office of Conservation intends to provide statistical information and trends derived from ground water use data received from water well owners with water wells located in the Sparta aquifer Areas of Ground Water Concern (AGC). Due to the number of reporting delinquencies and inaccurate or unclear reports previously received by the agency, Conservation is unable to report that information with confidence at this time. The information provided in the table below summarizes the current status of the agency's effort to obtain the necessary water well use reporting information used to finalize as accurate an assessment as can be achieved to report to the commission. It is anticipated that the first Sparta AGC water use assessment statistical report will be complete for distribution to the commission by December 2009.

### Sparta Aquifer AGC Well Notification and Water Use Reporting Violations

ENFORCEMENT STATUS	TOTAL #
Well Owners in Violation	93
Violations Resolved / Rescinded	59
Unable to Contact Well Owner	16
Under Agency Review	18





# Appendix D

---

## Public Education & Outreach

**Public Education and Outreach Accomplishments  
Groundwater Resources Management Program  
October 2007 to June 2009**

**October 2007**

Staff attended the Louisiana Water Quality Conference held by the Department of Environmental Quality in Lafayette, Louisiana on October 30 – 31, 2007.

**November 2007**

Staff attended a meeting of the Sparta Commission on November 8<sup>th</sup> and made a public awareness presentation to the Rapides Safe Drinking Water Committee on November 15<sup>th</sup>.

**December 2007**

Staff attended a meeting of the Sparta Commission Groundwater Conservation District on December 13, 2007. During the meeting, staff notified the meeting attendees of 2 requests for contracts initiated by the Office of Conservation and approved by the commissioner to provide funding to the United States Geological Survey for continuing semi-annual Sparta aquifer groundwater sampling and testing on the eastern edge of the freshwater and saltwater interface.

Staff attended a meeting held by the Capitol Area Groundwater Conservation District on December 11, 2007.

**February 2008**

Wording of each of the revised water well notification response letters includes specific statutory and regulatory citations, where applicable, in a greater effort to raise awareness and educate well owners and water well driller companies of the agency's water well notification requirements.

Based on recently compiled statistical results derived from water well notification submittals, staff contacted and met with representatives of the most active water well drilling companies providing well installation services in Louisiana. The primary objectives of this effort were to solicit each company's assistance in educating water well owners of our notification requirements and to gain feedback on how to improve our efforts to achieve the same.

Revisions to the Ground Water Resources Program website and water well notification form were completed during February to reflect recent agency reorganization efforts.

Groundwater usage and environmental impact modeling software was purchased and delivered during February 2008. The modeling application is an objective, user friendly tool that will be available for technical staff to use to further evaluate the impact on local ground water systems due to water withdrawal and environmental contamination. Technical staff attended training for use of the modeling application in April 2008.

Staff participated in the State Advisory Committee for the Regulation and Control of Water Well Contractors in Baton Rouge, La. on February 6, 2008 and attended a meeting of the Sparta Commission in Ruston, La. on February 7, 2008. On February 19, 2008, staff presented a power point presentation on the Ground Water Resources Program to the Society of Independent

Professional Earth Scientists in Metairie, La. on February 19, 2008 and the Grant Parish Drinking Water Protection Committee in Dry Prong, La. on February 21, 2008.

On February 29, 2008, the DNR Office of Management and Finance provided the USGS official notice to proceed with the DNR Cooperative Agreement No. 2215-08-02 for the collection of real-time water level data from the Sparta Aquifer.

### **March 2008**

On March 6, 2008, staff participated in a Source Water Protection Workshop held by the U S Department of Agriculture in Alexandria, Louisiana and attended a meeting of the Bossier Parish Safe Drinking Water Protection Committee in Bossier City, Louisiana.

On March 6, 2008, staff attended the Baton Rouge Geological Society Second Annual Louisiana Groundwater Symposium held at Louisiana State University.

On March 18, 2008, staff attended the Calcasieu Parish Soil and Water Conservation District public scoping meeting in DeRidder, Louisiana.

During the month of March, 2008, the Department of Natural Resources proposed a sole source contract with Trailblazers R& C, Inc. for a statewide public outreach video for water well notification and ground water conservation.

### **April 2008**

During the month of April, Trailblazers R& C, Inc. concluded filming under the DNR scope of services contract for a statewide public outreach video for water well notification and ground water conservation. The contract was on schedule for delivery of DVDs before June 20, 2008.

On April 18, 2008, staff presented Ground Water Resources Program information at the Louisiana Ground Water Association Annual Training Sessions held in Alexandria, Louisiana.

### **May 2008**

During the month of May, the Office of Conservation assisted Boards and Commissions staff in the Office of the Governor with ongoing efforts to renew full membership of the Ground Water Resources Commission. The Office of Conservation issued letters to all non-governmental groups represented by membership on the commission. The letters requested each group to provide membership candidates for the Governor's consideration and appointment in accordance with the statutory requirements of LRS 38:3097.4.

On May 7, 2008, staff participated in a meeting of the Advisory Commission on the Regulation and Conservation of Water Well Drillers.

### **June 2008**

On June 11, 2008, staff met with USGS in Ruston to assist in collection of water well quality information for the Sparta Aquifer.

On June 12, 2008, staff participated in the Sparta Groundwater Conservation Commission in Winnfield Louisiana. During the meeting, members were briefed on current program activities and pending ground water resources related legislation.

Staff attended meetings of the bi-state Sabine River Compact Administration in Lake Charles, Louisiana held on June 18 and 19, 2008 to update members on issues that could have a bearing on the Sabine River Basin.

### **July 2008**

Groundwater Resources Program was once again afforded the opportunity to have a complimentary informational booth at the Louisiana Rural Water Association Annual Training and Conference in Alexandria July 14-17. Information was made available concerning the water well notification requirements and the importance of water conservation. In addition, a continual showing of the water conservation video, "Our Water ... Our Lives" was made. In addition, the Groundwater Resources Program Administrator accepted an award on behalf of Secretary Angelle.

### **August 2008**

On August 6, 2008, staff attended a meeting of Advisory Commission on the Regulation and Conservation of Water Well Drillers.

On August 6, 2008, a memo was issued to all oil and gas exploration and production well operators to clarify notification requirements for ground water wells used for drilling rig supply and other uses such as industrial or irrigation use. The memo was revised on August 21, 2008 to include specific reference to frac water supply wells.

On behalf of the Commissioner of the Office of Conservation, Environmental Division staff attended a meeting held by the Caddo Parish Commission on August 14, 2008. The meeting was held in Shreveport to discuss citizen concerns over use of ground water from the Wilcox aquifer for gas well fracture stimulation operations in the Hayneville shale.

### **September 2008**

On September 23, 2008, staff presented a PowerPoint presentation at the DNR seminar in New Orleans, Louisiana on ground water resources management regulations as applied to oil and gas operations.

### **October 2008**

On October 13, 2008, a meeting of the Ground Water Resources Commission was held in Baton Rouge, Louisiana. The next commission meeting was tentatively scheduled for December 18, 2008.

### **November 2008**

Anthony Duplechin, member of the Advisory Commission on the Regulation and Control of Water Well Drillers, met with that group on November 5. At the meeting, Mr. Duplechin was nominated Vice-Chairman for 2009. He will assume the Chairmanship in 2010. During the meeting, Mr. Duplechin was also asked to teach a class on water well notification requirements

at the 2009 Louisiana Ground Water Association Convention in Alexandria, January 15 & 16, 2009.

During November, staff began contacting oil and gas operators that began drilling operations in the Haynesville Shale to gather information on water use for drilling and hydraulic fracture stimulation operations.

Staff attended the Sparta Groundwater Conservation District Commission meeting held on Thursday, November 13, 2008 in Farmerville, Louisiana.

### **December 2008**

On December 15 and 16, 2008, Secretary Angelle, Commissioner Welsh and DNR staff attended Sparta Aquifer meetings in Ruston and West Monroe coordinated by Mr. Rick Hohlt. The meetings included updates and information presented on the Sparta Aquifer, Sparta education and conservation efforts, Ruston area water reservoir projects, the Lincoln – Union Parish Water Initiative, West Monroe / Graphic Packaging Wastewater Reuse Project and Union County Arkansas Sparta Recovery Project.

On December 18, 2008, the Ground Water Resources Commission met in Baton Rouge. Items discussed were the Commissioner's Ground Water Report, the Advisory Task Force Membership, the proposed rule amendment, Haynesville Shale and the Ruston / W. Monroe Sparta meetings.

### **January 2009**

On January 8, 2009, Commissioner Welsh provided a letter of support to a Louisiana Geological Survey Haynesville Shale Research Proposal submitted to the Research Partnership to Secure Energy for America titled, "Development of a Cost / Benefit Analysis Assessment Tool to determine the Effect of the removal of fresh and marginal quality groundwater resources for Gas Shale Production: Case Study of the Emerging Haynesville Shale Formation Play in Northwestern Louisiana."

On January 12, 2009, a ground water use public awareness notification memo was issued by the Commissioner of Conservation as a public outreach / education effort resulting from comments and inquiries received from citizens in the areas of Northwest Louisiana associated with Haynesville Shale drilling and production activities concerning use of water for industrial purposed derived from domestic water well owner wells.

Staff presented an instructional PowerPoint presentation on water well notification requirements for water well owners at the Louisiana Ground Water Association's Annual Training in Alexandria Louisiana on January 15.

Staff attended a meeting of the Sparta Groundwater Conservation District in Jonesboro on January 15.

**February 2009**

On February 2, 2009, follow up letters were issued to Ground Water Management Advisory Task Force members where responses were not provided to previous letters sent on December 12, 2008 requesting membership confirmation.

On February 4, 2009, a memo to Louisiana water well drillers was issued by Secretary Angelle requesting assistance with water well registration compliance statewide. Copies of the memo were distributed to 375 certified water well drillers in Louisiana.

**March 2009**

On March 2, 2009, Conservation provided a written response to a request for information from Mr. Jerry L. Holmes, Chairman of the DeSoto Soil and Water Conservation District concerning ground water use and enforcement in North West Louisiana due to Haynesville Shale drilling activity. The response included details of the agency's public education, awareness and enforcement actions specific to the Haynesville Shale area.

On March 5, 2009, a meeting of the Ground Water Resources Commission was held in Minden, Louisiana.

On March 5, 2009, Commissioner Welsh and Environmental Division staff provided information on ground water law, Conservation regulations and agency education and enforcement actions on the same to the Caddo Parish Administration during their public meeting held in Shreveport, Louisiana.

On March 17, 2009, at the recommendation of the Ground Water Resources Commission, Conservation requested consideration from DEQ to obtain \$200,000 from their State Revolving Loan Fund 604 (b) ARRA Stimulus funds. If approved, the funds would be used to study and evaluate Louisiana's ground water and surface water resources and develop a statewide water conservation plan to preserve the quality and sustainability of Louisiana's ground water resources.

**April 2009**

On April 14, 2009, a meeting of the Ground Water Management Advisory Task Force was held in Baton Rouge. A quorum was not established during the meeting.

On April 19, 2009, staff participated in public education activities at the Baton Rouge Earth Day event.

On April 25, 2009, staff participated in public education activities at the Washington, Louisiana Garden Club "Color Your World Green" event.

On April 28, 2009, the Commissioner Welsh and Secretary Angelle requested \$285,000 from the Department of Health and Hospitals Drinking Water Revolving Loan Fund for to study and evaluate Louisiana's ground water and surface water resources and develop a statewide water conservation plan to preserve the quality and sustainability of Louisiana's ground water resources.

**May 2009**

Staff presented information on the status of Louisiana's major aquifers to the National Rural Water Association in New Orleans on May 12, 2009.

**June 2009**

Staff attended a US Army Corps of Engineers workshop in St. Louis, Missouri titled "Central States Building Strong Collaborative Relationships for a Sustainable Water Resources Future".



# Appendix E

---

## Other Accomplishments



## **Accomplishments from October 2007 to June 2009**

### **Groundwater Resources Management Program**

#### **October 2007**

During October, the Office of Conservation merged the Ground Water Resources Program with the Legacy Site Remediation and E&P Waste Management Programs under the Environmental Division. The merger allowed for improved Ground Water Resources Program efficiency by pooling agency resources from the other programs under on division.

#### **December 2007**

Staff developed a statistical compilation of groundwater database information to establish a current 2.5 year comparison of DOTD water well registration entries with DNR water well notification database entries. The statistical information provided a fundamental objective basis for current and future management decisions pursuant to meeting Office of Conservation statutory and regulatory requirements for statewide groundwater usage and conservation.

#### **January 2008**

Staff attended a project overview discussion and site visit on January 23, 2008 with Liberty Gas Storage representatives concerning their plans to construct and operate a natural gas storage facility in Hackberry, Louisiana and participated in a geological review of the project with representatives of the Louisiana Geological Survey on January 24, 2008.

#### **February 2008**

During the month of February, a standardized, uniform ground water notification response letter system was completed and implemented as the first step in developing a more efficient and comprehensive electronic water well notification data entry / agency response letter generation procedure using an existing Sonris screen. Wording of each of the revised water well notification response letters includes specific statutory and regulatory citations, where applicable, in a greater effort to raise awareness and educate well owners and water well driller companies of the agency's water well notification requirements.

Groundwater usage and environmental impact modeling software was purchased and delivered during February 2008. The modeling application is an objective, user friendly tool that will be available for technical staff to use to further evaluate the impact on local ground water systems due to water withdrawal and environmental contamination. Technical staff attended training for use of the modeling application in April 2008.

#### **March 2008**

Starting March 31, 2008, staff began field oversight for activities under contract with GEC for the assessment of damaged water wells in the areas of South Louisiana impacted by the storm surges from Hurricanes Katrina and Rita.

#### **April 2008**

During the month of April, several meetings were held with DNR IT and Methods staff to initiate an on-line water well notification / registration / application process to include the Capital

Area Ground Water Conservation Commission (CAGWCC) and Department of Transportation and Development (DOTD). CAGWCC agreed to participate in the project.

### **May 2008**

During the month of May, DNR's IT staff completed development of a SONRIS input screen to capture monthly ground water use data submitted to the Office of Conservation from Areas of Ground Water Concern. Staff began inputting data from previously submitted reports into the screen.

On May 30, 2008, staff finalized written ground water well evaluation procedures for internal use in reviewing all industrial, irrigation and public supply wells.

### **June 2008**

Effective June 2, 2008, a written ground water well evaluation procedure for staff use in reviewing all industrial, irrigation and public supply wells was implemented.

During the month of June, DNR's IT group completed development of a SONRIS online water well notification submittal, review and approval process. Environmental Division staff completed internal tests of the system during June. External testing is scheduled for the month of July with intentions to have the system available for full public use by August 2008.

On June 23, 2008, the Louisiana Legislature passed HB 376 amending existing statutory law to authorize the Commissioner to issue compliance orders and assess civil penalties to violators of law and regulations under the Ground Water Resources Program. The bill was signed by the Governor on June 30, 2008 and was effective on August 15, 2008.

### **July 2008**

On July 18, 2008, the SONRIS online water well notification submittal, review and approval system was sent to an external group to test prior to providing the system for public use. It was anticipated that the system will be made available for public use in September, 2008.

### **August 2008**

On August 15, 2008, ACT 581 of 2008 became effective authorizing the Commissioner of Conservation to issue enforcement actions, including assessment of civil penalties, to water well owners violating ground water management law and regulations under the jurisdiction of the office. Accordingly, on August 28, 2008, two (2) separate Notices of Violation were issued to Chesapeake Operating, Inc. for failure to provide water well notifications within the required time limits under statutory law and LAC 43:VI.701.

### **September 2008**

On September 17, 2008, a Notice of Violation was issued to Keatchie Water Systems, Inc. for water well notification violations under LAC 43:VI.701.B resulting from a complaint investigation concerning ground water use in the community of Smyrna in DeSoto Parish. DOTD was also notified of possible water well registration issues for another water well (DOTD Water Well No. 031-6643Z) located in the vicinity of the Keatchie Water Systems, Inc. water well and part of the investigation.

On September 18, 2008, Compliance Order No. ENV 2008-GW001 was issued to Chesapeake Operating, Inc. in accordance with the general authority of LSA-R.S. 38:3097.1 et seq, and specifically under 3097.3(E) requiring additional information to be provided for review to complete an evaluation of frac water well supply wells previously installed at the well site for Serial No. 237611 located near Keithville, Louisiana in Caddo Parish.

### **October 2008**

During October, staff developed and implemented an Excel spreadsheet database to track ground water and surface water use complaints received by Environmental Division staff.

### **November 2008**

During November, staff began issuing Notices of Violation to well owners who have completed natural gas well development in the Haynesville Shale that have failed to submit water well notifications to the Office of Conservation as required by LAC 43:VI.701 for drilling rig supply or frac water supply wells. Notices of Violation were issued to Chesapeake Operating, Inc., Coronado Energy E&P Company, LLC, Encana Oil and Gas (USA) Inc. and Goodrich Petroleum Company.

During November, staff began a detailed QA/QC assessment of the ground water use data submitted monthly from water well owners with water wells located in a Sparta Aquifer Area of Ground Water Concern (AGC) required by Order No. AGC-1-05 issued on August 15, 2005. Staff initiated issuing Notices of Violations to well owners found to have failed to notify Conservation of water well installation and operation in an AGC. Additional Notices of Violation will be issued to other well owners as necessary. Future plans include revising the water well use monthly report to remove data uncertainties and obtaining further clarification to existing data; both to improve data reliability for statistical analysis purposes.

Conservation Order No. ENV 2008-GW002 was issued to Liberty Gas Storage, LLC requiring additional information be provided to address potential salt water encroachment issues with their proposed ground water well locations in Cameron Parish associated with their plans to develop a salt cavern storage facility.

On November 20, 2008, a proposed amendment to the Ground Water Management requirements under LAC 43:VI was published. A public hearing on the proposed amendment was scheduled for December 29, 2008.

### **December 2008**

On December 10, 2008, Intra-Office Guidance Statement No. ENV-GS-03 was issued on the subject of ground water use for agricultural irrigation to emphasize the importance of expediting review of water well notifications submitted to the agency for those purposes.

On December 12, 2008, Supplement to Conservation Order No. ENV 2008-GW002 was issued to Liberty Gas Storage, L.L.C. granting a request for an extension of time to provide additional information for completing review and evaluation of their proposed industrial water well locations in Cameron Parish for Ground Water Well Nos. 12-0063 – 12-0068.

During December, staff continued its detailed QA/QC assessment of the ground water use data submitted monthly from water well owners with water wells located in a Sparta Aquifer Area of Ground Water Concern (AGC) required by Order No. AGC-1-05 issued on August 15, 2005. Notices of Violations were issued to well owners found to have failed to notify Conservation of water well installation and operation in an AGC. Additional Notices of Violation were issued to other well owners as necessary. The water well use monthly report form has been revised to remove data uncertainties to improve data reliability for statistical analysis purposes.

On December 29, 2008, the Office of Conservation held a public hearing following publication of a Notice of Intent for the proposed amendment to the Ground Water Management requirements under LAC 43:VI. Public comment was provided during the meeting. Closure of the public comment period was set for 4:30 p.m. on Monday, January 5, 2009.

### **January 2009**

As part of Environmental Division staff's continuing compliance audit for Sparta Areas of Ground Water Concern (AGC), 1 compliance order was issued on January 29, 2009 to a water well owner determined to have failed to provide required monthly ground water production reports in accordance with Conservation Order AGC-1-05 issued on August 15, 2005 for their water well registered in the Monroe-West Monroe ACG. Additional compliance orders were issued for other water well owners in this AGC during February.

On January 30, 2009, 20 compliance orders were issued to various water well owners determined to have failed to provide required monthly ground water production reports in accordance with Conservation Order AGC-1-05 issued on August 15, 2005 for their water wells registered in the Monroe-West Monroe ACG. Additional compliance orders were issued for water well owners in the Ruston AGC during February as well.

### **February 2009**

On February 20, 2009, the final regulatory amendment for Ground Water Management requirements under LAC 43:VI.Subpart 1 was made effective and published in the Louisiana State Register.

During the month of February, Environmental Division staff concluded issuance of enforcement actions to water well owners with water wells located in Sparta Areas of Ground Water Concern (AGC) who have either failed to register their water well or wells with the Office of Conservation or have failed to provide required monthly ground water production reports in accordance with Conservation Order AGC-1-05 issued on August 15, 2005.

### **March 2009**

On March 2, 2009, Conservation issued 77 compliance orders to water well owners in Caddo parish for failure to provide notification to our office as required by LAC 43:VI.701. Caddo was the first parish of a statewide parish by parish compliance audit scheduled for implementation over a two year time span.

On March 2, 2009, Conservation provided a written response to a request for information from Mr. Jerry L. Holmes, Chairman of the DeSoto Soil and Water Conservation District concerning ground water use and enforcement in North West Louisiana due to Haynesville Shale drilling activity. The response included details of the agency's public education, awareness and enforcement actions specific to the Haynesville Shale area.

On March 23, 2009, Second Supplement to Conservation Order No. ENV 2008 – GW002 was issued to Liberty Gas Storage, LLC requiring Liberty to implement their ground water quality monitoring, subsidence monitoring and mitigation plans following installation of their proposed industrial water wells for development of their salt cavern natural gas storage project in Cameron parish.

**May 2009**

During May 2009, Information Management completed work toward SONRIS Document Access for ground water well notification and Conservation response letters for public access.



**Louisiana Department of Natural Resources**  
**Commissioner's Ground Water Resources**  
**Management Report**

**July 2009**