

**ADDENDUM NO. 1 TO PLANS AND CONTRACT DOCUMENTS**

**FOR**

**MISSISSIPPI RIVER LONG DISTANCE SEDIMENT PIPELINE (BA-43 EB)**

**AND**

**BAYOU DUPONT MARSH AND RIDGE CREATION (BA-48)**

**JEFFERSON AND PLAQUEMINES PARISHES, LOUISIANA**



**Coastal Protection and  
Restoration Authority of Louisiana**

**STATE OF LOUISIANA  
COASTAL PROTECTION AND RESTORATION AUTHORITY**

**OCTOBER 16<sup>TH</sup>, 2013**

**ADDENDUM NO. 1**  
**Mississippi River Long Distance Sediment Pipeline (BA-43 EB) and**  
**Bayou Dupont Marsh and Ridge Creation (BA-48)**

**This addendum shall be considered part of the Plans, Specifications, and Contract Documents (except as noted otherwise) and is issued to change, amplify, or delete from or otherwise explain these documents where provisions of this addendum differ from those of the original documents. This addendum shall have precedence over the original documents and shall govern.**

**I. Responses to Questions Submitted by Contractors:**

Contractor Question/Comment (1): The bid form requires separate pricing for the Wills Point and Alliance borrow areas in both Alternates 1 and 2 (Mobilization/Demobilization and Hydraulic Dredging). This bid format implies that both of these areas are not available for Contractor's use during construction of the Base bid elements of work.

- a. Can Wills Point borrow area be used in construction of the Base Bid?
- b. We recommend the bid form for both Alternates 1 and 2 be structured same as the Base Bid, that is, do not require separate pricing for both borrow areas. This enables the planning and managed use of the borrow areas be left to the discretion of the Contractor.

CPRA Response (1): The following clarification and amendment is made to the bid form and plans.

- a. Yes, Wills Point borrow area may be used in construction of the base bid.
- b. Alternates 1 and 2 are revised to be structured the same as the base bid with a single mobilization/demobilization and hydraulic dredging item for each. These changes are reflected in the revised Unit Price Bid form (see attached) and revised Sheet 2 of 81(see attached). It is hoped this increased flexibility will enable the Contractor efficiencies in planning and management as stated that will be reflected in the bid pricing.

Contractor Question/Comment (2): We request reasonable payment terms be incorporated into the contract. Payment within 30 days or less of submission of progress invoice is standard form for construction contracts, and is reasonable for inclusion in this contract.

CPRA Response (2): The State makes every attempt to pay invoices in a timely manner.

Contractor Question/Comment (3): Reference General Provisions GP-59. This clause stipulates that 5% shall be reserved from any payments due Contractor until 45 days after final acceptance.

- a. Please consider substituting this reserve amount with a bond or other form of guarantee such as a Letter of Credit?
- b. We request a reasonable cap be placed on the max reserve amount retained. We suggest \$2.5M as a reasonable maximum retainage amount.

CPRA Response (3): The terms outlined in GP-59 remain as stated.

**ADDENDUM NO. 1**  
**Mississippi River Long Distance Sediment Pipeline (BA-43 EB) and**  
**Bayou Dupont Marsh and Ridge Creation (BA-48)**

Contractor Question/Comment (4): Reference Drawing Sheet 2 of 81, footnote 1. Please provide limitations to the increase/decrease of quantities, such as +/- 25% of the estimated bid quantities as stipulated in other CPRA contracts.

CPRA Response (4): Footnote 1 on Sheet 2 of 81 of the drawings has been revised to reflect this change with the following wording:

*Where the quantity of Work with respect to any item is covered by a unit price, such quantities are estimated quantities to be used when comparing bids and the right is reserved by the owner to increase/decrease such quantities as may be necessary to complete the work and/or remain within the funding limits. In the event of material underruns/overruns by less than twenty-five percent (25%), the bid unit costs will be used to determine payment to the contractor. If the actual quantity of the unit-priced item varies more than 25 percent above or below the estimated quantity, an equitable adjustment in the contract price shall be made upon demand of either party.*

Contractor Question/Comment (5): Will this job be using pumps (centrifugal, diesel engine, hydraulic, or submersible electric pumps)?

CPRA Response (5): The type of equipment used will be selected by the Contractor to perform the Work.

Contractor Question/Comment (6): What is the cost estimate for this project? What is the bid due date? Have you issued any addenda on this project?

CPRA Response (6): The Designer's Estimate for the base bid is \$68,005,699.00. The Bid opening date is found in the Bid Advertisement. Addenda can be found at the following link: <http://dnr.louisiana.gov/index.cfm?md=pagebuilder&tmp=home&pid=432>

Contractor Question/Comment (7): Can you please send me the initial plan holders list and the estimated budget for this project?

CPRA Response (7): The Pre-bid meeting sign in sheet is attached. And the Designer's Estimate is provided in Response (6) above.

Contractor Question/Comment (8): Are there any minority or disadvantaged goals associated with the Mississippi River Long Distance Sediment Pipeline project?

CPRA Response (8): CPRA is a participant in the Small Entrepreneurship Program (the Hudson Initiative, La. R.S. 39:2001, et seq.) and the Veteran-Owned and Service Connected Veteran-Owned (LaVet) Small Entrepreneurships Program (La. R.S. 39:2174, et seq.). Bidders are strongly encouraged to participate in those programs. Certification for both of those programs is available from the Department of Economic Development. Additionally, bidders are required to comply with the plans and specifications for this project, as well as any and all applicable state, Federal, and local

**ADDENDUM NO. 1**  
**Mississippi River Long Distance Sediment Pipeline (BA-43 EB) and**  
**Bayou Dupont Marsh and Ridge Creation (BA-48)**

laws, rules, regulations, and ordinances, including all applicable procurement and subcontracting practices, procedures, laws, rules, and regulations.

Additional information from the Louisiana Division of Administration, Office of Facility Planning and Control, is available on their website at <http://www.doa.louisiana.gov/fpc/fpc.htm>.

**II. Revisions to Louisiana Uniform Public Work Bid Form**

The Louisiana Uniform Public Work Bid Form is revised and is replaced in its entirety with the attached Louisiana Uniform Public Work Bid Form included in this Addendum.

The associated Louisiana Uniform Public Work Bid Form Unit Price Form is revised and is replaced in its entirety with the attached Louisiana Uniform Public Work Bid Form Unit Price Form included in this Addendum.

The Contractor shall use this revised Louisiana Uniform Public Work Bid Form and Unit Price Form for bid submittal.

**III. Revisions to Specifications:**

Page 50, SP 18.1.3 and 18.1.4 - These sections are revised and are replaced in their entirety with the following:

*18.1.3 Automobile and Watercraft Liability*

*Automobile Liability Insurance and Watercraft Liability Insurance shall have a minimum combined single limit per occurrence of \$1,000,000. ISO form number CA 00 01 (current form approved for use in Louisiana), or equivalent, is to be used in the policy. This insurance shall include third-party bodily injury and property damage liability for owned, hired and non-owned automobiles and/or watercraft. If any non-licensed motor vehicles and/or watercraft are engaged in operations within the terms of the contract on the site of the work to be performed thereunder, such insurance shall cover the use of any such vehicles.*

*NOTE: If the Contractor does not own automobiles and/or watercraft, and such vehicles are utilized in the execution of the contract, then hired and non-owned coverage is acceptable. If automobiles and/or watercraft are not utilized in the execution of the contract, then automobile and/or watercraft coverage is not required.*

*18.1.4 Excess Umbrella*

*Excess Umbrella Insurance may be used to meet the minimum requirements for General Liability, Automobile Liability, and Watercraft Liability only.*

**ADDENDUM NO. 1**  
**Mississippi River Long Distance Sediment Pipeline (BA-43 EB) and**  
**Bayou Dupont Marsh and Ridge Creation (BA-48)**

Page 43, SP-11 and Appendix C - The updated Phillips 66 point of contact is as follows:

*PHILLIPS 66*  
*Alliance Refinery*  
*15551 South Highway 23*  
*P. O. Box 176*  
*Belle Chasse, LA 70037*  
*504-656-3987*  
*Contact: Melissa Ory, Public Affairs Coordinator*  
*[Melissa.R.Ory@p66.com](mailto:Melissa.R.Ory@p66.com)*

**IV. Revision to Plans (revised sheets attached):**

Sheet 2 of 81: The summary of estimated quantities is revised. Additive Alternate #1 is revised such that a single mobilization and demobilization is to be bid and a single dredge fill unit cost. The material may be taken from either borrow site by the Contractor. Additive Alternate #2 is revised such that a single mobilization and demobilization is to be bid and a single dredge fill unit cost. The material may be taken from either borrow site by the Contractor.

The wording for footnote 1 below the table is revised to: *“Where the quantity of Work with respect to any item is covered by a unit price, such quantities are estimated quantities to be used when comparing bids and the right is reserved by the owner to increase/decrease such quantities as may be necessary to complete the work and/or remain within the funding limits. In the event of material underruns/overruns by less than twenty-five percent (25%), the bid unit costs will be used to determine payment to the contractor. If the actual quantity of the unit-priced item varies more than 25 percent above or below the estimated quantity, an equitable adjustment in the contract price shall be made upon demand of either party.”*

The wording for footnote 2 below the table is revised to: *“Mobilization and demobilization shall include all appropriate costs associated with constructing all features listed in the specifications and/or as shown in the plans.”*

**ADDENDUM NO. 1**  
**Mississippi River Long Distance Sediment Pipeline (BA-43 EB) and**  
**Bayou Dupont Marsh and Ridge Creation (BA-48)**

**V. Additional Clarifications:**

In addition to obligations of Contractor set forth in GP-24, SP-11, and Appendix C: The Contractor shall provide proof of receipt of notification letters by all landowner(s) and pipeline owner(s)/operator(s) by certified mail receipt, email, or FedEx delivery confirmation, to the CPRA Project Land Manager listed below, within thirty (30) calendar days after the Bid Contract's Notice to Proceed is issued.

Ben Barnes  
450 Laurel Street  
Suite 1200  
Baton Rouge, LA 70801  
[Benjamin.Barnes@LA.GOV](mailto:Benjamin.Barnes@LA.GOV)

**VI. Other:**

Mandatory Pre-bid Conference Attendance Record:  
The mandatory pre-bid conference attendance record is attached.

**GENERAL NOTES:**

- ALL ELEVATIONS ARE GIVEN IN THE NORTH AMERICAN VERTICAL DATUM OF 1988 (NAVD 88) U.S. SURVEY FEET. ALL HORIZONTAL COORDINATES ARE GIVEN IN THE NORTH AMERICAN DATUM OF 1983 (NAD 83, LOUISIANA STATE PLANE SOUTH ZONE U.S. FEET).
- BACKGROUND AERIAL IMAGES SHOWN ON THE PLANS ARE FROM U.S. DEPARTMENT OF AGRICULTURE (USDA) NATIONAL AERIAL IMAGERY PROGRAM (NAIP), OCTOBER OF 2010.
- FILL AREA SURVEY DATA SHOWN ON THE PLANS IS BASED ON FIELD SURVEYS PERFORMED FROM JULY 26 THROUGH OCTOBER 10, 2011 BY T. BAKER SMITH AND IN OCTOBER 2008 BY PBS&J. ESTIMATED FILL QUANTITIES SHOWN ARE FOR BIDDING PURPOSES ONLY AND ARE BASED ON THESE SURVEYS. QUANTITIES WERE CALCULATED USING AUTOCAD DIGITAL TERRAIN MODELS.
- FOUR CPRA SECONDARY BENCHMARKS WERE USED AS HORIZONTAL AND VERTICAL SURVEY CONTROL FOR ALL FILL AREA SURVEYS: BA41-SM-01, BA23-SM-02, BA03C-SM-01 & BA03C-SM-02. ONE OR MORE OF THESE BENCHMARKS WERE USED FOR DAY-TO-DAY CONTROL BASED ON THEIR PROXIMITY TO THE SURVEY.
- BORROW AREAS SURVEY DATA SHOWN ON PLANS IS BASED ON MULTI-BEAM BATHYMETRIC SURVEYS PERFORMED BY OCEAN SURVEYS INC. ON AUGUST 17, 2011 AND USACE SURVEY PERFORMED ON NOVEMBER 29, 2012.
- THE CORRIDOR AND MARSH CREATION SITES AND MISSISSIPPI RIVER BORROW AREAS MAY BE REVISED BY THE ENGINEER AT THE TIME OF CONSTRUCTION TO REFLECT CHANGES IN FIELD CONDITIONS.
- THE CONTRACTOR SHALL BE RESPONSIBLE FOR NAVIGATING FROM ACCESS WATER BODY TO THE PROJECT AREA. DREDGING IS ONLY ALLOWED WITHIN THE LIMITS SHOWN ON THE PLANS. THE ENGINEER OR RESIDENT PROJECT REPRESENTATIVE SHALL MONITOR THE EQUIPMENT LOCATION DURING CONSTRUCTION.
- THE CONTRACTOR SHALL BE RESPONSIBLE FOR NOTIFYING PIPELINE AND UTILITY OPERATORS 72 HOURS IN ADVANCE OF THE WORK. DREDGE PIPELINES IN OPEN WATER SHALL BE MARKED WITH BUOYS BY THE CONTRACTOR. THE CONTRACTOR SHALL MAINTAIN BUOYS DURING CONSTRUCTION OR HAVE ADEQUATE NAVIGATIONAL EQUIPMENT ON THE DREDGE TO AVOID DREDGING IN RESTRICTED AREAS. THE CONTRACTOR SHALL NOT ANCHOR OR EXCAVATE WITHIN 500 FEET OF ANY PIPELINE IN THE MISSISSIPPI RIVER. THE FOLLOWING IS A LIST OF PIPELINE OPERATORS KNOWN TO HAVE PIPELINES IN THE VICINITY. CALL LOUISIANA ONE CALL AT 1-800-272-3025 5 DAYS PRIOR TO EXCAVATION TO LOCATE ANY OTHER PIPELINES OR UTILITY.

**SHELL OIL PIPELINE**  
CONTACT: FLETCHER PUDERER  
PHONE: (504) 416-4011

**PLAINS PIPELINE, L.P.**  
CONTACT: FRANK GARDEN  
PHONE: (713) 646-4692

**ENERGY SUBMERGED TRANSMISSION LINE**  
CONTACT: GARY HERGERT  
PHONE: (985) 850-1253

**ENERGY OVERHEAD TRANSMISSION LINE**  
CONTACT: JOSEPH GIAMMALVA  
PHONE: (504) 219-4207

**RIO GRANDE PACIFIC**  
CONTACT: JOHNNY HYDES  
PHONE: (504) 458-1075

**ENBRIDGE PIPELINES (LOUISIANA INTERSTATE) INC.**  
CONTACT: LEONARD MORRISON  
PHONE: (713) 353-5609

**MIDCOAST LOUISIANA LIQUIDS INC.**  
CONTACT: HENRY LEGER  
PHONE: (337) 572-3771

- PLANS AND SPECIFICATIONS ARE COMPLEMENTARY; WHAT IS REQUIRED BY ONE IS BINDING AS REQUIRED BY ALL. CLARIFICATIONS AND INTERPRETATIONS OF, OR NOTIFICATIONS OF MINOR VARIATIONS AND DEVIATIONS IN THE CONTRACT DOCUMENTS, WILL BE ISSUED BY THE ENGINEER.
- ANY DAMAGE TO EXISTING U.S. COAST GUARD NAVIGATION AIDS OR PRIVATE NAVIGATION AIDS SHALL BE REPAIRED BY THE CONTRACTOR TO U.S. GUARD STANDARDS AT THE EXPENSE OF THE CONTRACTOR.
- DATA FROM CPRA GAGE BA03C-CR-61 IN BAYOU DUPONT WAS USED TO CALCULATE THE MHW AND MLW. ELEVATIONS ARE REFERENCED TO NAVD 88, U.S. FEET. MHW = 0.87' AND MLW = 0.50'.
- THE CONTRACTOR SHALL PERFORM A MAGNETOMETER SURVEY OF THE ACCESS FLOTATION, BORROW AREA AND FILL AREAS PRIOR TO ANY WORK. DRAWINGS SHOWING THE TRACK LINES, ANY MAGNETOMETER HITS, COORDINATES, AMPLITUDE, SIGNATURE TYPE, AND SIGNATURE WIDTH OF ALL MAGNETOMETER HITS SHALL BE SUBMITTED TO THE ENGINEER PRIOR TO EXCAVATION AS PER TS-3.3.7 OF THE SPECIFICATIONS.
- NO EXCAVATION OF MATERIALS IS ALLOWED FOR MRT LEVEE, FLOOD PROTECTION LEVEE, AND NAOMI SIPHON LEVEE CROSSINGS. ALL LEVEE CROSSINGS SHALL BE OVER LAND AND IN ACCORDANCE WITH THE PLANS AND SPECIFICATIONS.
- THE CONTRACTOR SHALL NOT EXCAVATE WITHIN 500' OF ANY PIPELINE IN THE MISSISSIPPI RIVER OR WITHIN 50' OF ANY OTHER PIPELINE EXCEPT FOR NAOMI SIPHON PIPES OR AS OTHERWISE NOTED.
- NO EXCAVATION SHALL BE PERMITTED WITHIN 25 FEET OF THE NAOMI SIPHON PIPES. THE EDGE OF THE DREDGE SLURRY PIPELINE SHALL BE PLACED A MINIMUM OF 25 FEET FROM THE EDGE OF THE NAOMI SIPHON PIPES.
- NO CONSTRUCTION EQUIPMENT OR ACTIVITIES MAY OPERATE, TRANSIT, STAGE, OR STORE OUTSIDE OF THE CONSTRUCTION LIMITS.
- CONSTRUCTION OVER THE MRT LEVEE AND CONSTRUCTION WITHIN 10 FT OF THE LEVEE TOES IS LIMITED TO RIVER STAGES BELOW +11 FT ON THE HULLTON GAGE.
- CONSTRUCTION OVER THE MRT LEVEE AND CONSTRUCTION WITHIN 10 FT OF THE LEVEE TOES IS NOT ALLOWED WHEN A HURRICANE IS WITHIN 5 DAYS OF AFFECTING THE LOUISIANA COAST.

**RUSS J. JOFFRION**  
License No. 27661  
PROFESSIONAL ENGINEER  
IN  
CIVIL ENGINEERING

**JONATHAN HIRD**  
License No. 32299  
PROFESSIONAL ENGINEER  
IN  
CIVIL ENGINEERING

10-14-2013

**ABBREVIATIONS:**

AC	ACRES
AHP	ABOVE HEAD OF PASSES
LDSP	LONG DISTANCE SEDIMENT PIPELINE
LWRP	LOW WATER REFERENCE PLANE
MCY	MILLION CUBIC YARDS
MHW	MEAN HIGH WATER
MLW	MEAN LOW WATER
MR	MISSISSIPPI RIVER
MRT LEVEE	MISSISSIPPI RIVER & TRIBUTARIES LEVEE
SP	SETTLEMENT PLATE
UON	UNLESS OTHERWISE NOTED

**SUMMARY OF ESTIMATED QUANTITIES:**

BASE BID			
ITEM No.	DESCRIPTION	UNIT	ESTIMATED QUANTITY <sup>1</sup>
1	MOBILIZATION AND DEMOBILIZATION <sup>2</sup>	LUMP SUM	1
2	CONSTRUCTION SURVEYS	LUMP SUM	1
3	EARTHEN CONTAINMENT DIKES <sup>3</sup>	LINEAR FEET	33,720
4	EARTHEN RIDGE	LINEAR FEET	11,117
5	ACCESS CHANNEL	LUMP SUM	1
6	HYDRAULIC DREDGING - CORRIDOR AND MARSH CREATION (FILL VOLUME IN PLACE)	CUBIC YARDS	4,725,153
7	PERMANENT WATERWAY CROSSINGS	LUMP SUM	1
8	BAYOU DUPONT WEIR RECONSTRUCTION	LUMP SUM	1
9	SETTLEMENT PLATES	EACH	21

ADDITIVE ALTERNATE #1			
ITEM No.	DESCRIPTION	UNIT	ESTIMATED QUANTITY <sup>1</sup>
10	MOBILIZATION AND DEMOBILIZATION <sup>2</sup>	LUMP SUM	1
11	CONSTRUCTION SURVEYS	LUMP SUM	1
12	EARTHEN CONTAINMENT DIKES <sup>3</sup>	LINEAR FEET	-8,144
13	EARTHEN CONTAINMENT DIKES <sup>3</sup>	LINEAR FEET	13,037
14	HYDRAULIC DREDGING - MARSH CREATION (FILL VOLUME IN PLACE)	CUBIC YARDS	648,382

ADDITIVE ALTERNATE #2			
ITEM No.	DESCRIPTION	UNIT	ESTIMATED QUANTITY <sup>1</sup>
15	MOBILIZATION AND DEMOBILIZATION <sup>2</sup>	LUMP SUM	1
16	CONSTRUCTION SURVEYS	LUMP SUM	1
17	HYDRAULIC DREDGING - MARSH CREATION (FILL VOLUME IN PLACE)	CUBIC YARDS	718,560

- WHERE THE QUANTITY OF WORK WITH RESPECT TO ANY ITEM IS COVERED BY A UNIT PRICE, SUCH QUANTITIES ARE ESTIMATED QUANTITIES TO BE USED WHEN COMPARING BIDS AND THE RIGHT IS RESERVED BY THE OWNER TO INCREASE/DECREASE SUCH QUANTITIES AS MAY BE NECESSARY TO COMPLETE THE WORK AND/OR REMAIN WITHIN THE FUNDING LIMITS. IN THE EVENT OF MATERIAL UNDERRUNS/OVERRUNS BY LESS THAN TWENTY-FIVE PERCENT (25%), THE BID UNIT COSTS WILL BE USED TO DETERMINE PAYMENT TO THE CONTRACTOR. IF THE ACTUAL QUANTITY OF THE UNIT-PRICED ITEM VARIES MORE THAN 25 PERCENT ABOVE OR BELOW THE ESTIMATED QUANTITY, AN EQUITABLE ADJUSTMENT IN THE CONTRACT PRICE SHALL BE MADE UPON DEMAND OF EITHER PARTY.
- MOBILIZATION AND DEMOBILIZATION SHALL INCLUDE ALL APPROPRIATE COSTS ASSOCIATED WITH CONSTRUCTING ALL FEATURES LISTED IN THE SPECIFICATIONS AND/OR AS SHOWN IN THE PLANS.
- THE LINEAR FEET OF CONTAINMENT DIKES AND THE EARTHEN RIDGE WAS ESTIMATED FOR CONSTRUCTION USING AERIAL PHOTOGRAPHY, FIELD SURVEYS, AND AUTOCAD. THE OWNER RESERVES THE RIGHT TO REQUEST ADDITIONAL DIKES BE BUILT FOR CONSTRUCTION AT THE CONTRACTOR'S BID PRICE PER LINEAR FOOT.

**FINAL BID SET**

REV.	DATE	DESCRIPTION	BY
1	10/14/13	CHANGES TO ALTERNATES	SA

**MOFFATT & NICHOL**  
ONE AMERICAN PLACE  
301 MAIN STREET, SUITE 800  
BATON ROUGE, LA 70825  
225-336-2075

**COASTAL PROTECTION AND RESTORATION AUTHORITY**  
450 LAUREL STREET  
BATON ROUGE, LOUISIANA 70801

MISSISSIPPI RIVER LDSP AND BAYOU DUPONT MARSH & RIDGE CREATION  
STATE PROJECT NUMBER: BA-43 (EB) AND BA-48  
APPROVED BY: MAURY CHATELLIER, P.E.

GENERAL NOTES, ABBREVIATIONS AND ESTIMATED QUANTITIES SHEET 1 OF 2  
DATE: MAR 8 (MOD. OCT. 14, 2013)  
SHEET 2 OF 81

DRAWN BY: YC      DESIGNED BY: SA

# LOUISIANA UNIFORM PUBLIC WORK BID FORM

**TO:** Facility Planning and Control  
P.O. Box 94095  
Claiborne Building  
Baton Rouge, LA 70804

**BID FOR:** Mississippi River Long Distance Sediment  
Pipeline (BA-43 EB) and  
Bayou Dupont Marsh and Ridge  
Creation Project (BA-48)

The undersigned bidder hereby declares and represents that she/he; a) has carefully examined and understands the Bidding Documents, b) has not received, relied on, or based his bid on any verbal instructions contrary to the Bidding Documents or any addenda, c) has personally inspected and is familiar with the project site, and hereby proposes to provide all labor, materials, tools, appliances and facilities as required to perform, in a workmanlike manner, all work and services for the construction and completion of the referenced project, all in strict accordance with the Bidding Documents prepared by: Moffatt & Nichol and the Coastal Protection and Restoration Authority and dated: March 8, 2013 Revision No.1 8/14/13

Bidders must acknowledge all addenda. The Bidder acknowledges receipt of the following **ADDENDA:** (Enter the number the Designer has assigned to each of the addenda that the Bidder is acknowledging) \_\_\_\_\_ .

**TOTAL BASE BID:** For all work required by the Bidding Documents (including any and all unit prices designated "Base Bid" \* but not alternates) the sum of:  
\_\_\_\_\_ Dollars (\$ \_\_\_\_\_)

**ALTERNATES:** For any and all work required by the Bidding Documents for Alternates including any and all unit prices designated as alternates in the unit price description.

**Alternate No. 1** (*Additional Cost of Expanded BA-48 Marsh Creation Area*) for the lump sum of:  
\_\_\_\_\_ Dollars (\$ \_\_\_\_\_)

**Alternate No. 2** (*Additional Cost of Expanded BA-43EB Marsh Creation Area*) for the lump sum of:  
\_\_\_\_\_ Dollars (\$ \_\_\_\_\_)

**Alternate No. 3** (*Not Applicable*) for the lump sum of:  
Not Applicable Dollars (\$ Not Applicable)

**NAME OF BIDDER:** \_\_\_\_\_

**ADDRESS OF BIDDER:** \_\_\_\_\_  
\_\_\_\_\_

**LOUISIANA CONTRACTOR'S LICENSE NUMBER:** \_\_\_\_\_

**NAME OF AUTHORIZED SIGNATORY OF BIDDER:** \_\_\_\_\_

**TITLE OF AUTHORIZED SIGNATORY OF BIDDER:** \_\_\_\_\_

**SIGNATURE OF AUTHORIZED SIGNATORY OF BIDDER \*\*:** \_\_\_\_\_

**DATE:** \_\_\_\_\_

\* The Unit Price Form shall be used if the contract includes unit prices. Otherwise it is not required and need not be included with the form. The number of unit prices that may be included is not limited and additional sheets may be included if needed.

\*\* If someone other than a corporate officer signs for the Bidder/Contractor, a copy of a corporate resolution or other signature authorization shall be required for submission of bid. Failure to include a copy of the appropriate signature authorization, if required, may result in the rejection of the bid unless bidder has complied with La. R.S. 38:2212(A)(1)(c) or RS 38:2212(O) .

**BID SECURITY** in the form of a bid bond, certified check or cashier's check as prescribed by LA RS 38:2218.A is attached to and made a part of this bid.



# LOUISIANA UNIFORM PUBLIC WORK BID FORM

## UNIT PRICE FORM

**TO:** Facility Planning and Control  
P.O. Box 94095  
Claiborne Building  
Baton Rouge, LA 70804

**BID FOR:** Mississippi River Long Distance Sediment  
Pipeline (BA-43 EB) and  
Bayou Dupont Marsh and Ridge  
Creation Project (BA-48)

**UNIT PRICES:** This form shall be used for any and all work required by the Bidding Documents and described as unit prices. Amounts shall be stated in figures and only in figures.

DESCRIPTION:	<input checked="" type="checkbox"/> Base Bid or <input type="checkbox"/> Alt.# ____ Mobilization and Demobilization			
REF. NO.	QUANTITY:	UNIT OF MEASURE:	UNIT PRICE	UNIT PRICE EXTENSION ( <i>Quantity times Unit Price</i> )
1	1	Lump Sum		

DESCRIPTION:	<input checked="" type="checkbox"/> Base Bid or <input type="checkbox"/> Alt.# ____ Construction Surveys			
REF. NO.	QUANTITY:	UNIT OF MEASURE:	UNIT PRICE	UNIT PRICE EXTENSION ( <i>Quantity times Unit Price</i> )
2	1	Lump Sum		

DESCRIPTION:	<input checked="" type="checkbox"/> Base Bid or <input type="checkbox"/> Alt.# ____ Earthen Containment Dikes			
REF. NO.	QUANTITY:	UNIT OF MEASURE:	UNIT PRICE	UNIT PRICE EXTENSION ( <i>Quantity times Unit Price</i> )
3	33,720	Linear Foot		

DESCRIPTION:	<input checked="" type="checkbox"/> Base Bid or <input type="checkbox"/> Alt.# ____ Earthen Ridges			
REF. NO.	QUANTITY:	UNIT OF MEASURE:	UNIT PRICE	UNIT PRICE EXTENSION ( <i>Quantity times Unit Price</i> )
4	11,117	Linear Foot		

DESCRIPTION:	<input checked="" type="checkbox"/> Base Bid or <input type="checkbox"/> Alt.# ____ Excavation, Flotation Access			
REF. NO.	QUANTITY:	UNIT OF MEASURE:	UNIT PRICE	UNIT PRICE EXTENSION ( <i>Quantity times Unit Price</i> )
5	1	Lump Sum		

DESCRIPTION:	<input checked="" type="checkbox"/> Base Bid or <input type="checkbox"/> Alt.# ____ Hydraulic Dredging – Corridor and Marsh Creation (Fill volume in place)			
REF. NO.	QUANTITY:	UNIT OF MEASURE:	UNIT PRICE	UNIT PRICE EXTENSION ( <i>Quantity times Unit Price</i> )
6	4,725,153	Cubic Yard		

DESCRIPTION:	<input checked="" type="checkbox"/> Base Bid or <input type="checkbox"/> Alt.# ____ Permanent Waterway Crossings (Bridge and culvert crossing over existing canals)			
REF. NO.	QUANTITY:	UNIT OF MEASURE:	UNIT PRICE	UNIT PRICE EXTENSION ( <i>Quantity times Unit Price</i> )
7	1	Lump Sum		

DESCRIPTION:	<input checked="" type="checkbox"/> Base Bid or <input type="checkbox"/> Alt.# ____ Bayou Dupont Weir Reconstruction			
REF. NO.	QUANTITY:	UNIT OF MEASURE:	UNIT PRICE	UNIT PRICE EXTENSION ( <i>Quantity times Unit Price</i> )
8	1	Lump Sum		

**All quantities are estimated. The contractor will be paid based upon actual quantities as verified by the Owner.**

# LOUISIANA UNIFORM PUBLIC WORK BID FORM

## UNIT PRICE FORM

**TO:** Facility Planning and Control  
P.O. Box 94095  
Claiborne Building  
Baton Rouge, LA 70804

**BID FOR:** Mississippi River Long Distance Sediment  
Pipeline (BA-43 EB) and  
Bayou Dupont Marsh and Ridge  
Creation Project (BA-48)

**UNIT PRICES:** This form shall be used for any and all work required by the Bidding Documents and described as unit prices. Amounts shall be stated in figures and only in figures.

DESCRIPTION: <input checked="" type="checkbox"/> Base Bid or <input type="checkbox"/> Alt.# <u>    </u> Settlement Plates				
REF. NO.	QUANTITY:	UNIT OF MEASURE:	UNIT PRICE	UNIT PRICE EXTENSION ( <i>Quantity times Unit Price</i> )
9	21	Each		

DESCRIPTION: <input type="checkbox"/> Base Bid or <input checked="" type="checkbox"/> Alt.# <u>1</u> Mobilization and Demobilization				
REF. NO.	QUANTITY:	UNIT OF MEASURE:	UNIT PRICE	UNIT PRICE EXTENSION ( <i>Quantity times Unit Price</i> )
10	1	Lump Sum		

DESCRIPTION: <input type="checkbox"/> Base Bid or <input checked="" type="checkbox"/> Alt.# <u>1</u> Construction Surveys				
REF. NO.	QUANTITY:	UNIT OF MEASURE:	UNIT PRICE	UNIT PRICE EXTENSION ( <i>Quantity times Unit Price</i> )
11	1	Lump Sum		

DESCRIPTION: <input type="checkbox"/> Base Bid or <input checked="" type="checkbox"/> Alt.# <u>1</u> Earthen Containment Dikes - Deductive				
REF. NO.	QUANTITY:	UNIT OF MEASURE:	UNIT PRICE	UNIT PRICE EXTENSION ( <i>Quantity times Unit Price</i> )
12	-8,144	Linear Foot		

DESCRIPTION: <input type="checkbox"/> Base Bid or <input checked="" type="checkbox"/> Alt.# <u>1</u> Earthen Containment Dikes - Additive				
REF. NO.	QUANTITY:	UNIT OF MEASURE:	UNIT PRICE	UNIT PRICE EXTENSION ( <i>Quantity times Unit Price</i> )
13	13,037	Linear Foot		

DESCRIPTION: <input type="checkbox"/> Base Bid or <input checked="" type="checkbox"/> Alt.# <u>1</u> Hydraulic Dredging – Marsh Creation (Fill volume in place)				
REF. NO.	QUANTITY:	UNIT OF MEASURE:	UNIT PRICE	UNIT PRICE EXTENSION ( <i>Quantity times Unit Price</i> )
14	648,382	Cubic Yard		

DESCRIPTION: <input type="checkbox"/> Base Bid or <input checked="" type="checkbox"/> Alt.# <u>2</u> Mobilization and Demobilization				
REF. NO.	QUANTITY:	UNIT OF MEASURE:	UNIT PRICE	UNIT PRICE EXTENSION ( <i>Quantity times Unit Price</i> )
15	1	Lump Sum		

DESCRIPTION: <input type="checkbox"/> Base Bid or <input checked="" type="checkbox"/> Alt.# <u>2</u> Construction Surveys				
REF. NO.	QUANTITY:	UNIT OF MEASURE:	UNIT PRICE	UNIT PRICE EXTENSION ( <i>Quantity times Unit Price</i> )
16	1	Lump Sum		

**All quantities are estimated. The contractor will be paid based upon actual quantities as verified by the Owner.**

# LOUISIANA UNIFORM PUBLIC WORK BID FORM

## UNIT PRICE FORM

**TO:** Facility Planning and Control  
P.O. Box 94095  
Claiborne Building  
Baton Rouge, LA 70804

**BID FOR:** Mississippi River Long Distance Sediment  
Pipeline (BA-43 EB) and  
Bayou Dupont Marsh and Ridge  
Creation Project (BA-48)

**UNIT PRICES:** This form shall be used for any and all work required by the Bidding Documents and described as unit prices. Amounts shall be stated in figures and only in figures.

DESCRIPTION: <input type="checkbox"/> Base Bid or <input checked="" type="checkbox"/> Alt.# <u>2</u> Hydraulic Dredging – Marsh Creation (Fill volume in place)				
REF. NO.	QUANTITY:	UNIT OF MEASURE:	UNIT PRICE	UNIT PRICE EXTENSION ( <i>Quantity times Unit Price</i> )
17	718,560	Cubic Yard		

DESCRIPTION: <input type="checkbox"/> Base Bid or <input type="checkbox"/> Alt.# ___ Not Applicable				
REF. NO.	QUANTITY:	UNIT OF MEASURE:	UNIT PRICE	UNIT PRICE EXTENSION ( <i>Quantity times Unit Price</i> )
Not Applicable	Not Applicable	Not Applicable	Not Applicable	Not Applicable

DESCRIPTION: <input type="checkbox"/> Base Bid or <input type="checkbox"/> Alt.# ___ Not Applicable				
REF. NO.	QUANTITY:	UNIT OF MEASURE:	UNIT PRICE	UNIT PRICE EXTENSION ( <i>Quantity times Unit Price</i> )
Not Applicable	Not Applicable	Not Applicable	Not Applicable	Not Applicable

DESCRIPTION: <input type="checkbox"/> Base Bid or <input type="checkbox"/> Alt.# ___ Not Applicable				
REF. NO.	QUANTITY:	UNIT OF MEASURE:	UNIT PRICE	UNIT PRICE EXTENSION ( <i>Quantity times Unit Price</i> )
Not Applicable	Not Applicable	Not Applicable	Not Applicable	Not Applicable

DESCRIPTION: <input type="checkbox"/> Base Bid or <input type="checkbox"/> Alt.# ___ Not Applicable				
REF. NO.	QUANTITY:	UNIT OF MEASURE:	UNIT PRICE	UNIT PRICE EXTENSION ( <i>Quantity times Unit Price</i> )
Not Applicable	Not Applicable	Not Applicable	Not Applicable	Not Applicable

DESCRIPTION: <input type="checkbox"/> Base Bid or <input type="checkbox"/> Alt.# ___ Not Applicable				
REF. NO.	QUANTITY:	UNIT OF MEASURE:	UNIT PRICE	UNIT PRICE EXTENSION ( <i>Quantity times Unit Price</i> )
Not Applicable	Not Applicable	Not Applicable	Not Applicable	Not Applicable

DESCRIPTION: <input type="checkbox"/> Base Bid or <input type="checkbox"/> Alt.# ___ Not Applicable				
REF. NO.	QUANTITY:	UNIT OF MEASURE:	UNIT PRICE	UNIT PRICE EXTENSION ( <i>Quantity times Unit Price</i> )
Not Applicable	Not Applicable	Not Applicable	Not Applicable	Not Applicable

DESCRIPTION: <input type="checkbox"/> Base Bid or <input type="checkbox"/> Alt.# ___ Not Applicable				
REF. NO.	QUANTITY:	UNIT OF MEASURE:	UNIT PRICE	UNIT PRICE EXTENSION ( <i>Quantity times Unit Price</i> )
Not Applicable	Not Applicable	Not Applicable	Not Applicable	Not Applicable

**All quantities are estimated. The contractor will be paid based upon actual quantities as verified by the Owner.**

MANDATORY PRE-BID CONFERENCE  
ATTENDANCE RECORD

PROJECT: MISSISSIPPI RIVER LONG DISTANCE SEDIMENT PIPELINE PROJECT (BA-43 EB) AND BAYOU DUPONT MARSH AND RIDGE CREATION PROJECT (BA-48)

AGENCY: CPRA

DATE: OCTOBER 8, 2013

LOCATION: LINDY C. BOGGS INTERNATIONAL CONFERENCE CENTER, NEW ORLEANS, LA

Please Print Clearly

Name and Signature (Sign-In)	Company/Address	Phone No.	Fax No. and Email	Name and Signature (Sign-Out)
<u>Weldon Miller</u>	<u>BERRY Bros</u>	<u>985-384-8770</u>	<u>985-384-8778</u>	<u>Weldon Miller</u>
<u>Weldon Miller</u>	<u>1414 RIVER RD</u>			
<u>Weldon Miller</u>	<u>Berwick, LA 70342</u>		<u>Weldon@bbgci.com</u>	<u>Weldon Miller</u>
<u>JERRY DEVILLE</u>	<u>WEEKS MARINE, INC.</u>	<u>985-875-2500</u>	<u>985-851-6364</u>	<u>JERRY DEVILLE</u>
<u>Jerry Deville</u>	<u>304 GAILLE DR</u>		<u>JCDEVILLE@WEEKSMARINE.COM</u>	<u>Jerry Deville</u>
<u>Jerry Deville</u>	<u>COVINGTON LA</u>			
<u>Jerry Deville</u>	<u>70433</u>			
<u>John Ritter</u>	<u>Wilco</u>		<u>jritter@wilcomarshsupplies.com</u>	<u>John Ritter</u>
<u>John Ritter</u>	<u>341-3409</u>			
<u>John Ritter</u>				<u>John Ritter</u>

MANDATORY PRE-BID CONFERENCE  
ATTENDANCE RECORD







PROJECT: MISSISSIPPI RIVER LONG DISTANCE SEDIMENT PIPELINE PROJECT (BA-43 EB) AND BAYOU DUPONT MARSH AND RIDGE CREATION PROJECT (BA-48)

AGENCY: CPRA

DATE: OCTOBER 8, 2013

LOCATION: LINDY C. BOGGS INTERNATIONAL CONFERENCE CENTER, NEW ORLEANS, LA

Please Print Clearly

Name and Signature (Sign-In)	Company/Address	Phone No.	Fax No. and Email	Name and Signature (Sign-Out)
STEVE AUERNHAMER 	GREAT LAKES DREDGE & DOCK COMPANY, LLC 2122 YORK ROAD OAK BROOK, IL 60523	630-574-2978	SRAUERNHAMER@GLDD.COM	STEVE AUERNHAMER 
JONATHAN HIRD 	351 MAIN ST. BR, LA 70881	225 336 2855	j.hirdemoffatrichd.com	JONATHAN HIRD 
Ralph DIAZ capt Ralph Diaz	Bob Bros. POB 53266 MOBILE 36688	504 827 7624	rdiaz@bobpros.com	capt Ralph Diaz CAPT RALPH DIAZ 
JOHN INTERANTO			Interanto@mcwattmchd.com "Jinteranto" 	

MANDATORY PRE-BID CONFERENCE  
ATTENDANCE RECORD

PROJECT: MISSISSIPPI RIVER LONG DISTANCE SEDIMENT PIPELINE PROJECT (BA-43 EB) AND BAYOU DUPONT MARSH AND RIDGE CREATION PROJECT (BA-48)

AGENCY: CPRA

DATE: OCTOBER 8, 2013

LOCATION: LINDY C. BOGGS INTERNATIONAL CONFERENCE CENTER, NEW ORLEANS, LA

Please Print Clearly

Name and Signature (Sign-In)	Company/Address	Phone No.	Fax No. and Email	Name and Signature (Sign-Out)
Russ Joffrion	CPRA 450 LAUREL ST. BATON ROUGE, LA 70801	225-342-6850	russjoffrion@la.gov	
Russ Joffrion				
Kodi Collins	CPRA 450 Laurel St. BR, LA 70801	(225) 342-5175	Kodi.collins@la.gov	Kodi Collins
Kodi Collins				Kodi Collins
Kenneth Bahlinger	CPRA 450 Laurel St. Baton Rouge LA. 70801	(225) 342-7362	Kenneth.Bahlinger@la.gov	Kenneth Bahlinger
Kenneth Bahlinger				Kenneth Bahlinger
Paul Tschirky	301 Main St. Baton Rouge, LA 70804	(225) 330-2075	ptschirky@moffattnichol.com	Paul Tschirky
Paul Tschirky				Paul Tschirky

MANDATORY PRE-BID CONFERENCE  
ATTENDANCE RECORD









PROJECT: MISSISSIPPI RIVER LONG DISTANCE SEDIMENT PIPELINE PROJECT (BA-43 EB) AND BAYOU DUPONT MARSH AND RIDGE CREATION PROJECT (BA-48)

AGENCY: CPRA

DATE: OCTOBER 8, 2013

LOCATION: LINDY C. BOGGS INTERNATIONAL CONFERENCE CENTER, NEW ORLEANS, LA

Please Print Clearly

Name and Signature (Sign-In)	Company/Address	Phone No.	Fax No. and Email	Name and Signature (Sign-Out)
<u>CHUCK BROUSSARD</u> 	<u>WEEKS MARINE INC.</u> <u>304 GAILLE DR</u> <u>COVINGTON, LA. 70433</u>	<u>985-875-2500</u>	<u>985-875-2570</u> <u>CBROUSSARD@WEEKSMARINE.com</u>	<u>CHUCK BROUSSARD</u> 
<u>PAUC SMITH</u> 	<u>American YouthWorks</u> <u>1901 E. Ben White Blvd</u> <u>Austin TX 78745</u>	<u>512-423-2887</u>	<u>psmith@americanyouthworks.org</u>	<u>Pauc Smith</u> 
<u>PATRICK A. BARNES</u> 	<u>BFA Environmental</u> <u>1215 PRYTANIA</u> <u>NOLA</u>	<u>504 529 4301</u>	<u>Pbarnes@bfaenvironmental.com</u> <u>Pbarnes@bfaenvironmental.com</u>	<u>Patrick Barnes</u> 
<u>Chris Sheffield</u> 	<u>1901 E Ben White Blvd.</u> <u>Austin Tx 78741</u>	<u>512 970 7684</u>	<u>cshffield@americanyouth</u> <u>works.org</u>	<u>Chris Sheffield</u> 

MANDATORY PRE-BID CONFERENCE  
ATTENDANCE RECORD




PROJECT: MISSISSIPPI RIVER LONG DISTANCE SEDIMENT PIPELINE PROJECT (BA-43 EB) AND BAYOU DUPONT MARSH AND RIDGE CREATION PROJECT (BA-48)

AGENCY: CPRA

DATE: OCTOBER 8, 2013

LOCATION: LINDY C. BOGGS INTERNATIONAL CONFERENCE CENTER, NEW ORLEANS, LA

Please Print Clearly

Name and Signature (Sign-In)	Company/Address	Phone No.	Fax No. and Email	Name and Signature (Sign-Out)
Joe Gersen	The Corps Network		jgersen@corpsnetwork.org	Joe Gersen
	1100 G St NW Washington DC 20001	202.737.6272		
ART Burgoyne	C.F. Bean LLC	504-581-8761	aburgoyne@cfbean.com	ART BURGoyNE
	619 ENGINEERS PC Belle Chasse, LA			